

Nevada Division of  
**WATER RESOURCES**

**STATE OF NEVADA**  
**Department of Conservation and Natural Resources**

Joe Lombardo, *Governor*  
Vinson Guthreau, *Director*  
Joe Cacioppo, P.E., *State Engineer*

April 4, 2026

Washoe County  
Board of County Commissioners  
1001 East Ninth Street, Building A  
Reno, NV 89512  
Certified Mail: 9489 0090 0027 6585 0555 54

To Whom It May Concern:

Pursuant to the provisions of NRS 534.040(3), it is respectfully requested that you levy a special assessment on the water right holders listed in the enclosed documents, which are located in the confines of the Groundwater Basins within Washoe County, for the Fiscal Year July 1, 2026, to June 30, 2027. The levy must be charged against each water user who has an active water right or claim of vested right, and the charge against each water user must be based upon the proportion which their water right bears to the aggregate water rights in the subject hydrographic basin.

Please see the list below that pertains to all basins within Washoe County that require this special assessment:

Washoe County


<b>Basin Name (Basin #)</b>	<b>Total Assessed</b>
San Emidio Desert (022)	\$2,853.05
Hualapai Flat (024)	\$6,470.00
Black Rock Desert (028)	\$68.91
Warm Springs Valley (084)	\$9,192.87
Washoe Valley (089)	\$4,296.26
Honey Lake Valley (097)	\$3,264.44
<b>Total</b>	<b>\$26,145.53</b>

Board of County Commissioners, Washoe County  
April 4, 2026  
Page 2

The amount of \$26,145.53 will be required for the payment of necessary expenses for supervision of the groundwater basins listed above, which includes but is not limited to costs associated with: special studies, water level measurements, crop/pumpage inventories, field investigations, aquifer tests, well driller inspections, intent to drill card and well log review, associated data collection, and management.

We are enclosing a certificate to be signed and returned indicating that the assessment rate necessary to support the proposed budget has been acted on by the County Commission and that the amount has been certified to the Assessor.

Sincerely,



Joe Cacioppo, P.E.  
State Engineer

JC/kw  
Enclosure: Basin Assessment Summary

cc: Brianna McBride, [bmcbride@washoecounty.gov](mailto:bmcbride@washoecounty.gov)  
Danielle Carlton, [dcarlton@washoecounty.gov](mailto:dcarlton@washoecounty.gov)  
Linda Jacobs, [ljacobs@washoecounty.gov](mailto:ljacobs@washoecounty.gov)  
Washoe County Budget Division, [budgetdivision@washoecounty.gov](mailto:budgetdivision@washoecounty.gov)

Joe Cacioppo, P.E., State Engineer  
Division of Water Resources  
901 S. Stewart Street, Suite 2002  
Carson City, Nevada 89701

Dear Mr. Cacioppo:

I hereby certify that the State Engineer's budget for payment of necessary expenses for the supervision over the waters of Washoe County's Groundwater Basins for the Fiscal Year July 1, 2026, to June 30, 2027, in the amount of Twenty-Six Thousand One Hundred Forty-Five Dollars and Fifty-Three Cents (\$26,145.53), has been received by Washoe County in accordance with the provisions of NRS 534.040.

The assessment rate necessary to support the proposed budget was acted upon by the COUNTY COMMISSIONERS OF WASHOE COUNTY on the \_\_\_\_ day of \_\_\_\_\_, 20\_\_\_\_, and the amount contained therein was certified to the ASSESSOR OF WASHOE COUNTY.

Respectfully submitted,

---

COUNTY CLERK

**HYDROGRAPHIC BASIN # 22**

San Emidio Desert  
Washoe County

<i>Acre-Feet Subject to Assessment</i> .....	7,132.54
<i>Charge Per Acre-Foot</i> .....	\$0.40
<i>Excess Due to \$1.00 Minimum Charge and Rounding</i> .....	\$0.03
<b><i>Total Amount Assessed</i></b> .....	<b>\$2,853.05</b>

NDWR OWNER OF RECORD	BILLING APN	POD	PARCEL OWNER	POD APN	POD DESCRIPTION				PERMIT	USE	ACRE- FEET	CHARGE	TOTALS		
					QTR	QTR	SECTION	TWP						RGE	
<b>Buffalo Hills Livestock, LLC</b> <b>c/o Manager Steve Redd</b> <b>PO Box 130</b> <b>Spanish Fork, UT 84660</b>	071-020-01	BLM	BLM	071-030-06	SW	NW	36	29N	22E	44836	STK	10.50	\$4.20	\$6.00	
				071-030-06	NE	NW	34	29N	23E	54248	STK	4.48	\$1.80		
<b>Sonterra Development Co, LLC</b> <b>c/o Granite Investment Group, LLC</b> <b>8060 Double R Blvd, Ste 100</b> <b>Reno, NV 89511</b>	071-060-05	Granite Investment Group, LI	071-060-05	SE	SE	25	30N	22E	28087	IRR	3972.00	\$1,588.80	\$1,824.80		
			071-060-07	NW	SE	13	30N	22E	28088	IRR					
			071-060-07	NW	SE	13	30N	22E	29143	IRR					
			071-060-06	SW	SE	24	30N	22E	30898	IRR					
			071-060-06	SW	SE	24	30N	22E	74725	IRR					
			071-060-06	SW	SE	24	30N	22E	74726	IRR					
			071-060-05	SE	SE	25	30N	22E	74727	IRR					
			071-060-05	SE	SE	25	30N	22E	74728	IRR					
			071-060-05	SE	SE	25	30N	22E	74729	IRR					
			071-060-07	NW	SE	13	30N	22E	74730	IRR					
			071-060-07	NW	SE	13	30N	22E	74731	IRR					
			071-060-07	NW	SE	13	30N	22E	74732	IRR					
			071-060-05	SE	SE	25	30N	22E	74733	IRR					
			071-060-06	SW	SE	24	30N	22E	74734	IRR					
			071-060-05	SE	SE	25	30N	22E	74735	IRR					
			071-060-05	SE	SE	25	30N	22E	74736	IRR					
			071-060-05	SE	SE	25	30N	22E	79881	IRR					
			071-060-08	NW	SE	1	30N	22E	26963	IRR				194.00	\$77.60
			071-060-08	NW	SE	1	30N	22E	68755	IRR				276.00	\$110.40
			071-060-08	NW	SE	1	30N	22E	70991	IRR				34.00	\$13.60
			071-060-19	SE	NW	25	30N	22E	64133	QM				86.00	\$34.40
071-060-19	NE	NW	25	30N	22E	64134	QM								

**BASIN ASSESSMENT SUMMARY - SAN EMIDIO DESERT - WASHOE**

NDWR OWNER OF RECORD	BILLING APN	POD PARCEL OWNER	POD APN	POD DESCRIPTION					PERMIT	USE	ACRE- FEET	CHARGE	TOTALS
				QTR	QTR	SECTION	TWP	RGE					
<b>USG Nevada, LLC</b> <b>c/o US Geothermal, Inc</b> <b>Attn: Tax Department</b> <b>6884 Sierra Center Pkwy</b> <b>Reno, NV 89511</b>	071-070-19	BLM	071-060-18	SE	NE	36	30N	22E	66946	IND	5.00	\$2.00	\$521.68
		BLM	071-060-18	SE	NE	36	30N	22E	68756	IND	361.99	\$144.80	
		BLM	071-060-18	SE	NE	36	30N	22E	69320	IND	361.99	\$144.80	
		BLM	071-060-18	SE	NE	36	30N	22E	79899	IND	575.20	\$230.08	
		BLM	071-060-18	SE	NE	36	30N	22E	79900	IND			
<b>United States Gypsum Compan</b> <b>Attn: Thompson Reuters Pts</b> <b>550 W. Adams Street</b> <b>Chicago, IL 60661</b>	unsecured	BLM	071-100-11	SW	SE	11	31N	23E	17998	MM	1108.21	\$443.29	\$443.29
		Empire Mining Co LLC	071-120-06	NE	NE	14	31N	23E	19985	MM			
		BLM	071-100-10	NW	SW	13	31N	23E	62302	OTH			
<b>Empire Mining Co., LLC</b> <b>PO Box 157</b> <b>Gerlach, NV 89412</b>	071-120-01	Empire Mining Co LLC	071-120-06	NE	NE	14	31N	23E	25768	IND	143.18	\$57.28	\$57.28
<b>BLM</b>		BLM	071-030-06	SW	NW	36	29N	22E	44836	STK	10.50	Billed Separately	

## HYDROGRAPHIC BASIN # 24

Hualapai Flat  
Washoe County

Acre-Feet Subject to Assessment . . . . .	21,564.03
Charge Per Acre-Foot . . . . .	\$0.30
Excess Due to \$1.00 Minimum Charge and Rounding . . . . .	\$0.79
<b>Total Amount Assessed . . . . .</b>	<b>\$6,470.00</b>

NDWR OWNER OF RECORD	BILLING APN	POD PARCEL OWNER	POD APN	POD DESCRIPTION					PERMIT	USE	ACRE-FEET	CHARGE	TOTALS
				QTR	QTR	SECTION	TWP	RGE					
<b>Blackstone Realty Investors, LLC</b> <b>2295 South Hiawasse Rd, Suite 207</b> <b>Orlando, FL 32835</b>	066-080-35			SW	NE	36	36N	23E	94022	QM	4.48	\$1.34	\$5,153.16
		Blackstone Realty Investors, LLC	066-080-35	NE	SW	36	36N	23E	68939	STK	2.49	\$1.00	
		Blackstone Realty Investors, LLC	066-030-38	NE	SE	1	35N	23E	68977	IRR	496.00	\$148.80	
		Blackstone Realty Investors, LLC	066-030-56	SE	NE	13	35N	23E	23168	IRR	1280.00	\$384.00	
		Blackstone Realty Investors, LLC	066-030-56	NE	NW	12	35N	23E	24645	IRD	636.00	\$190.80	
		Blackstone Realty Investors, LLC	066-030-56	SW	NW	13	35N	23E	62249	IRR	1200.00	\$360.00	
		Blackstone Realty Investors, LLC	002-021-16	NW	NW	19	35N	24E	66704	IRR	1857.60	\$557.28	
		Blackstone Realty Investors, LLC	066-030-54	NW	NE	24	35N	23E	66705	IRR			
		Blackstone Realty Investors, LLC	002-021-16	NW	NW	19	35N	24E	66706	IRR			
		Blackstone Realty Investors, LLC	066-030-54	NW	NE	24	35N	23E	66707	IRR			
		Blackstone Realty Investors, LLC	066-030-54	NW	NE	24	35N	23E	93515	IRR			
		Blackstone Realty Investors, LLC	002-021-16	NW	NW	19	35N	24E	93516	IRR			
		Blackstone Realty Investors, LLC	066-030-54	SW	SE	24	35N	23E	66800	IRR	1886.40	\$565.92	
		Blackstone Realty Investors, LLC	066-030-54	SW	SE	24	35N	23E	66802	IRR			
		Blackstone Realty Investors, LLC	002-021-17	SE	SW	19	35N	24E	66803	IRR			
		Blackstone Realty Investors, LLC	066-030-54	NW	NW	25	35N	23E	66801	IRR	1747.60	\$524.28	
		Blackstone Realty Investors, LLC	002-021-18	NW	NW	30	35N	24E	66804	IRR			
		Blackstone Realty Investors, LLC	066-030-54	NW	NW	25	35N	23E	66805	IRR			
		Blackstone Realty Investors, LLC	066-030-55	NW	NE	11	35N	23E	23494	IRR	1280.00	\$384.00	
		Blackstone Realty Investors, LLC	002-021-02	SW	NW	7	35N	24E	87855	IRR			
		Blackstone Realty Investors, LLC	066-030-56	NW	SE	13	35N	23E	18763	IRD	1243.60	\$373.08	
		Blackstone Realty Investors, LLC	066-030-56	NW	SE	13	35N	23E	19579	IRD			
		Blackstone Realty Investors, LLC	066-030-56	SW	SE	12	35N	23E	25599	IRR	1220.00	\$366.00	
		Blackstone Realty Investors, LLC	002-021-02	SW	NW	7	35N	24E	87856	IRR			
		Blackstone Realty Investors, LLC	066-030-39	NW	NW	12	35N	23E	66597	IRR	4322.19	\$1,296.66	
		Blackstone Realty Investors, LLC	066-030-06		LT06	1	35N	23E	66598	IRR			
		Blackstone Realty Investors, LLC	066-080-31	NE	NW	36	36N	23E	66599	IRR			
		Blackstone Realty Investors, LLC	066-030-38	NE	SE	1	35N	23E	66600	IRR			
		Blackstone Realty Investors, LLC	066-030-06		LT06	1	35N	23E	66601	IRR			
		Blackstone Realty Investors, LLC	066-080-35	SE	SW	36	36N	23E	66602	IRR			
		Blackstone Realty Investors, LLC	066-080-35	SE	SW	36	36N	23E	74404	IRR			
		Blackstone Realty Investors, LLC	066-030-39	NW	NW	12	35N	23E	86608	IRR			
		Blackstone Realty Investors, LLC	066-030-38	NE	SE	1	35N	23E	86609	IRR			

**BASIN ASSESSMENT SUMMARY - HUALAPAI FLAT - WASHOE**

NDWR OWNER OF RECORD	BILLING APN	POD PARCEL OWNER	POD APN	POD DESCRIPTION					PERMIT	USE	ACRE-FEET	CHARGE	TOTALS
				QTR	QTR	SECTION	TWP	RGE					
<b>Burning Man Project</b> c/o Raymond Allen Esq. 660 Alabama Street, 4th floor San Francisco, CA 94110	071-211-08	Burning Man Project	071-211-05	NW	NW	13	34N	23E	V09094	STK	65.16	\$19.55	\$78.20
		Burning Man Project	071-211-08	NE	SE	14	34N	23E	V09095	STK	65.16	\$19.55	
		Burning Man Project	071-211-12	NE	SW	25	34N	23E	V09096	STK	65.16	\$19.55	
		Burning Man Project	071-371-16	NW	SW	25	34N	23E	V09097	STK	65.16	\$19.55	
<b>Bright-Holland Corporation</b> 9190 Double Diamond Pkwy, Ste 138 Reno, NV 89521	071-332-06	Bright Holland Co	071-332-06	NW	NW	11	34N	23E	86224	COM	4.48	\$1.34	\$2.34
		Bright Holland Co	071-372-02	SW	NE	26	34N	23E	86225	COM	1.54	\$1.00	
<b>Northern Nevada Renewable Resources</b> 8060 Double R Blvd, Ste B-100 Reno, NV 89511	066-080-24	ern Nevada Renewable Resource	066-080-24	NW	SW	28	36N	23E	89153	IRR	649.24	\$194.77	\$328.24
		Northern Nevada Renewable Resource	066-080-24	NW	NE	33	36N	23E	91443	IRR			
		Granite Investment Group LLC	066-030-53	NW	SE	26	35N	23E	92411	IRR	285.76	\$85.73	
		Granite Investment Group LLC	066-030-53	SW	NE	26	35N	23E	88421	IRR	159.14	\$47.74	
<b>Jackson Family LP</b> P. O. Box 214 Gerlach, NV 89412	066-030-20	Jackson Family Ltd Ptsp	066-030-20	SW	NE	25	35N	23E	91685	IRR	407.52	\$122.26	\$132.43
		Jackson Family Ltd Ptsp	066-030-20	SW	NE	25	35N	23E	84986	STK	33.90	\$10.17	
		Jackson Family Ltd Ptsp	002-021-11	NW	NE	31	35N	24E	87439	STK			
		Jackson Family Ltd Ptsp	066-030-25	NW	SE	36	35N	23E	91687	STK			
		Jackson Family Ltd Ptsp	066-030-25	NW	SE	37	35N	23E	91688	STK			
		Jackson Family Ltd Ptsp	002-021-11	NE	NW	6	34N	24E	91689	STK			
<b>Blackstone Realty Investors, LLC</b> c/o Parlasca Trust, Robert & Celia 561 Keystone Ave, Ste 358 Reno, NV 89503	011-293-29	BlackStone Realty Investors, LLC	066-30-54	SW	NW	25	35N	23E	V06830	STK	28.97	\$8.69	\$8.69
<b>Sonterra Development Co, LLC</b> c/o Granite Investment Group, LLC c/o Michael Stewart 8060 Double R BLVD STE 100 Reno, NV 89511	066-030-53	Granite Investment Group LLC	066-030-53	SE	NE	23	35N	23E	18951	IRD	1280.00	\$384.00	\$765.60
		Granite Investment Group LLC	066-030-53	NW	NE	26	35N	23E	22659	IRD			
		Granite Investment Group LLC	066-030-53	SE	NE	23	35N	23E	22657	IRD	640.00	\$192.00	
		Granite Investment Group LLC	066-030-53	NW	SE	26	35N	23E	22658	IRD	632.00	\$189.60	
<b>Washoe County</b> c/o Black Rock City Properties, LLC 660 Alabama St, fl 4 San Francisco, CA 94110	066-030-23	Black Rock City, LLC	066-030-23	NW	NW	36	35N	23E	69519	COM	4.48	\$1.34	\$1.34

## HYDROGRAPHIC BASIN # 28

Black Rock Desert  
Washoe County

Acre-Feet Subject to Assessment .....	459.43
Charge Per Acre-Foot .....	\$0.15
Excess Due to \$1.00 Minimum Charge and Rounding .....	\$0.00
<b>Total Amount Assessed .....</b>	<b>\$68.91</b>

NDWR OWNER OF RECORD	BILLING APN	POD PARCEL OWNER	POD APN	POD DESCRIPTION					PERMIT	USE	ACRE-FEET	CHARGE	TOTALS
				QTR	QTR	SECTION	TWP	RGE					
<b>Mott, Jola Guisasola</b> c/o Turbow, Joel R P.O. Box 193 Gerlach, NV 89412	071-180-29	Mott, Jola G.	071-180-29	NW	SE	26	33N	23E	21115	IRR	139.43	\$20.91	\$20.91
<b>Bright Holland Corporation</b> 9190 Double Diamond Pkwy ste 138 Reno, NV 89521	071-350-02	Bright Holland Co	071-350-02	SE	NW	26	33N	23E	75230	IRR	304.00	\$45.60	\$45.60
<b>Burning Man Project</b> Attn: Doug Robertson 660 Alabama St, 4th Floor San Francisco, CA 94110	071-150-01	Bright Holland Co	071-350-02	SE	NW	26	33N	23E	75230	IRR	16.00	\$2.40	\$2.40

## HYDROGRAPHIC BASIN #084

Warm Springs Valley  
Washoe County

Acre-Feet Subject to Assessment .....	6125.93
Charge Per Acre-Foot .....	\$1.50
Excess Due to \$1.00 Minimum Charge and Rounding .....	\$3.97
<b>Total Amount Assessed .....</b>	<b>\$9,192.87</b>

NDWR OWNER OF RECORD	BILLING APN	POD PARCEL OWNER	POD APN	POD DESCRIPTION					PERMIT	USE	ACRE- FEET	CHARGE	TOTALS
				QTR	QTR	SECTION	TWP	RGE					
<b>Air Sailing Inc.</b> <b>5973 Kolb Ranch Rd</b> <b>Pleasanton, CA 94588</b>	076-011-16	Air Sailing Inc.	076-011-16	SW	SE	11	23N	20E	27395	REC	8.01	\$12.02	\$13.02
		Air Sailing Inc.	076-011-16	SW	SE	11	23N	20E	35565	REC	0.17	\$1.00	
<b>Claypool, John G. &amp; Susan D.</b> <b>5900 Sage Flat Road</b> <b>Reno, NV 89510</b>	076-232-06	Claypool, John & Susan	076-232-06	NW	SE	32	23N	21E	35486	IRR	8.00	\$12.00	\$246.75
		Claypool, John & Susan	076-232-06	NW	SE	32	23N	21E	46199	IRR	156.50	\$234.75	
<b>Champion Family Trust</b> <b>4300 Pasture View Rd</b> <b>Reno, NV 89510</b>	076-162-04	Champion Family Trust	076-162-04	NW	NE	25	22N	20E	34668	IRR	8.00	\$12.00	\$12.00
<b>Douglas, Brent N.</b> <b>7817 Covered Wagon Ct</b> <b>Sparks, NV 89436</b>	077-490-04	Douglas, Brent N.	077-490-04	NE	SE	4	22N	21E	39167	IRR	88.00	\$132.00	\$132.00
<b>Venturacci Family Trust</b> <b>2980 Sage Ridge Drive</b> <b>Reno, NV 89509</b>	224-132-01	Buckhorn Land & Livestock LLC	079-580-04	SE	NE	14	24N	19E	92962	COM	10.00	\$15.00	\$15.00
<b>Bruns Family Trust</b> <b>155 Paloma Ranch Ct</b> <b>Reno, NV 89510</b>	077-520-02	Bruns Family Trust	077-520-02	NW	SW	15	22N	21E	90686	IRR	4.00	\$6.00	\$6.00
<b>Dogskin Ranch LLC</b> <b>PO Box 4729</b> <b>Sparks, NV 89432</b>	079-220-37	Dogskin Ranch LLC	079-220-37	NW	SW	29	24N	20E	39593	IRR	64.60	\$96.90	\$96.90
<b>Ochoa, Jose A</b> <b>17044 Via Chiquita</b> <b>San Lorenzo, CA 94580</b>	077-220-03	Ochoa, Jose A	077-220-03	NE	NW	34	22N	21E	43006	IRR	8.00	\$12.00	\$12.00

**BASIN ASSESSMENT SUMMARY**

NDWR OWNER OF RECORD	BILLING APN	POD PARCEL OWNER	POD APN	POD DESCRIPTION			PERMIT	USE	ACRE- FEET	CHARGE	TOTALS		
				QTR	QTR	SECTION						TWP	RGE
<b>Walsh, Bryan &amp; Cannizzaro, Rita Mae</b> 5755 Peak Road Reno, NV 89510	076-120-01	Walsh, Bryan et al	076-120-01	NE	NE	2	22N	20E	51002	IRR	3.00	\$4.50	\$4.50
<b>Mcmahon, James P &amp; Betty M</b> 12340 Ocean View Drive Sparks, NV 89441	076-080-28	McMahon, James & Betty	076-080-28	SE	NW	29	21N	22E	92691	IRR	4.00	\$6.00	\$18.00
		McMahon, James & Betty	076-080-28	SE	NW	29	21N	22E	92931	IRR	8.00	\$12.00	
<b>Truckee Meadows Fire Protection Dist.</b> 3663 Barron Way Reno, NV 89511	076-242-06	Truckee Meadows Fire Prot. Dist.	076-242-06	NE	SE	6	22N	21E	42403	QM	0.02	\$1.00	\$1.00
<b>Mendes, Alan &amp; Lillian</b> c/o Mendes Family Trust 6400 Lost Spring Rd Reno, NV 89510	076-110-32	USA - RSIC	089-170-09	SW	SW	8	21N	20E	48819	STK	5.20	\$7.80	\$10.80
		Mendes Family Trust	076-110-32	SW	NW	35	23N	20E	87092	STK	2.00	\$3.00	
		Mendes Family Trust	076-110-32	SW	NW	35	23N	20E	87093	STK			
<b>The Marlene Joy Iacometti Rev Trust</b> 500 Two Forty Rd Reno, NV 89510	076-110-05	Marlene J Iacometti Trust	076-110-05	NE	SE	15	22N	20E	89078	IRR	2.50	\$3.75	\$6.75
		Marlene J Iacometti Trust	076-110-05	NW	SE	35	23N	20E	90191	IRR	2.00	\$3.00	
<b>Boren, John A., Jr.</b> c/o John Boren Trust 5955 Peak Rd Reno, NV 89510	076-110-12	John Boren Trust	076-110-12	NE	SE	35	23N	20E	47562	IRR	16.00	\$24.00	\$24.00
<b>Moonrocks Gateway LLC</b> Attn L Thompkins 11175 Cicero Dr, Suite 100 Alpharetta, GA 30022	076-200-37	Moonrocks Gateway LLC	076-200-37	NW	NE	22	23N	20E	49669	IRR	319.98	\$479.97	\$479.97
		Moonrocks Gateway LLC	076-200-37	NW	NE	23	23N	20E	49670	IRR			
<b>Kaiser, Laurie and Cory</b> 455 Dutcher Creek Road Grants Pass, OR 97527-7612	076-271-05	Kaiser, Laurie and Cory	076-271-05	SW	NE	24	22N	20E	55656	IRR	2.00	\$3.00	\$3.00
<b>Broughton Living Trust</b> 6505 Range Land Rd Reno, NV 89510	076-110-37	Broughton Living Trust	079-110-37	NW	NW	35	23N	20E	91226	IRR	4.00	\$6.00	\$6.00
<b>Cieri, Richard &amp; Diane</b> and Houndsden Trust 4700 Grass Valley Rd Reno, NV 89510	077-130-20	Houndsden Trust	077-130-20	NW	SE	16	22N	21E	57664	IRR	10.00	\$15.00	\$15.00
		Houndsden Trust	077-130-20	NW	SE	16	22N	21E	83253	IRR			

**BASIN ASSESSMENT SUMMARY**

NDWR OWNER OF RECORD	BILLING APN	POD PARCEL OWNER	POD APN	POD DESCRIPTION			PERMIT	USE	ACRE- FEET	CHARGE	TOTALS
				QTR	QTR	SECTION TWP RGE					
<b>Carter, Alberta E. &amp; Lee Charles c/o Carter Family Trust 5900 Winnemucca Ranch Road Reno, NV 89510</b>	076-130-37	Carter Family Trust	076-130-37	NW	SW	12 22N 20E	53346A01	IRR	1.50	\$2.25	\$2.25
<b>McGuire, Kenneth L. &amp; Sue c/o McGuire Family Trust 4055 Amy Road Reno, NV 89510</b>	077-170-09	McGuire Family Trust	077-170-09	SE	NW	27 22N 21E	50054	IRR	10.00	\$15.00	\$15.00
<b>The John Solari Trust 4400 Bacon Rind Rd Reno, NV 89510</b>	076-150-07	John Solari Trust John Solari Trust	076-150-07 076-150-07	NE	NW	30 22N 21E	53275 56472	IRR IRR	4.00 4.00	\$6.00 \$6.00	\$12.00
<b>Shaver, Timothy &amp; Maria c/o Eldridge, Tim &amp; Cynthia 21898 Hoffman Way Castro Valley, CA 94546</b>	077-120-20	Eldridge, Tim & Cynthia	077-120-20	SW	SE	14 22N 21E	51474	IRR	3.00	\$4.50	\$4.50
<b>Meredith Family Trust and Darlene Meredith Family Trust 10805 Bighorn Dr Reno, NV 89508</b>	077-260-01	Merideth Family Trust	077-260-01	SW	NW	3 21N 22E	50764	IRR	24.00	\$36.00	\$36.00
<b>LW Land Company, LLC 695 Mile Circle Dr Reno, NV 89511</b>	077-130-23	LW Land Company, LLC LW Land Company, LLC LW Land Company, LLC LW Land Company, LLC LW Land Company, LLC	077-130-23 077-130-23 077-130-23 077-130-23 077-130-23	NW	NW	16 22N 21E	55603 55604 55605 55606 55607	IRR IRR IRR IRR IRR	504.00	\$756.00	\$756.00
<b>WSR Land LLC 9190 Double Diamond Pkwy, Suite 138 Reno, NV 89521</b>	079-200-58	LW Land Company, LLC LW Land Company, LLC LW Land Company, LLC LW Land Company, LLC LW Land Company, LLC  Douglas, Brent N.	077-130-23 077-130-23 077-130-23 077-130-23 077-130-23  077-490-04	NW	NW	16 22N 21E	55603 55604 55605 55606 55607  39167	IRR IRR IRR IRR IRR  IRR	20.00	\$30.00	\$60.00
<b>Cazadores LLC c/o Esparza, Ricardo A, et al 8051 Caceres Ct Sparks, NV 89436</b>	076-231-03	Esparza, Ricardo A, et al	076-231-03	NW	SE	31 23N 21E	87823	IRR	20.00	\$30.00	\$30.00

**BASIN ASSESSMENT SUMMARY**

NDWR OWNER OF RECORD	BILLING APN	POD PARCEL OWNER	POD APN	POD DESCRIPTION					PERMIT	USE	ACRE- FEET	CHARGE	TOTALS
				QTR	QTR	SECTION	TWP	RGE					
<b>Avila, Robert J. c/o Avila Living Trust. 4300 Amy Rd Reno, NV 89510</b>	077-140-21	Avila Living Trust	077-140-21	NW	SE	22	22N	21E	52202	IRR	16.00	\$24.00	\$30.00
			077-140-21	NW	SE	22	22N	21E	52842	IRR	4.00	\$6.00	
<b>Dennis, Gregory E. &amp; Michele C. c/o Dennis Family Trust 6000 Rebel Cause Road Reno, NV 89510</b>	076-110-24	Dennis Family Trust	076-110-24	SW	NE	36	23N	20E	54889	IRR	10.00	\$15.00	\$15.00
<b>Sturdivant, Mark et al. 2100 Right Hand Canyon Rd Reno NV, 89510</b>	077-120-14	Mark Sturdivant et al.	077-120-14	SE	NW	13	22N	21E	53242	IRR	5.00	\$7.50	\$7.50
<b>Shreck, Connie M. &amp; James L. c/o Shreck Family Trust P. O. Box 6773 Reno, NV 89513</b>	077-410-24	Shreck Family Trust	077-410-24	SE	NE	17	21N	22E	57983	IRR	1.50	\$2.25	\$2.25
<b>21 Investment &amp; Real Estate LLC, et al. 5718 Via Montecito Granite Bay, CA 95746</b>	077-140-04	Murphy, David and Joanna	077-140-31	NW	NE	21	22N	21E	93055	IRR	8.00	\$12.00	\$26.25
		Murphy, David and Joanna	077-140-31	NW	NE	21	22N	21E	93056	IRR	9.50	\$14.25	
<b>Souza 2004 Revocable Trust c/o Souza, Salvatore, Shari &amp; Joshua 640 Playa Pl Sparks, NV 89441</b>	077-390-07	Souza, Salvatore & Shari	077-390-07	SW	NW	20	22N	22E	93162	QM	12.50	\$18.75	\$18.75
<b>Beard-Mann, Angela R. &amp; Mann, Richard L. c/o Mann Family Trust 360 Klofta Ct Reno, NV 89510</b>	077-160-36	Mann Family Trust	077-160-36	NE	NE	35	22N	21E	67630	IRR	2.50	\$3.75	\$3.75
<b>Phillips Family Revocable Trust 6650 Winnemucca Ranch Road Reno, NV 89510</b>	076-110-31	Phillips Family Trust	076-110-31	SW	SE	35	23N	20E	89973	IRR	12.00	\$18.00	\$18.00
<b>Garlock, David &amp; Candice 5700 Quaking Aspen Rd Reno, NV 89510</b>	077-270-14	Garlock, David & Candice	077-270-14	NW	NE	6	21N	22E	65680	IRR	4.00	\$6.00	\$6.00

**BASIN ASSESSMENT SUMMARY**

NDWR OWNER OF RECORD	BILLING APN	POD PARCEL OWNER	POD APN	POD DESCRIPTION					PERMIT	USE	ACRE- FEET	CHARGE	TOTALS				
				QTR	QTR	SECTION	TWP	RGE									
<b>Palomino Farms LLC</b> <b>200 Mile Circle Dr</b> <b>Reno, NV 89511</b>	077-090-14	Palomino Farms LLC	076-232-04	SE	NW	32	23N	21E	57084	IRR	772.20	\$1,158.30	\$3,059.33				
		Palomino Farms LLC	076-232-04	SE	NW	32	23N	21E	57090	IRR							
		Palomino Farms LLC	076-232-04	SE	NW	32	23N	21E	57091	IRR							
		Palomino Farms LLC	076-232-04	SE	NW	32	23N	21E	57092	IRR							
		Palomino Farms LLC	076-232-04	SE	NW	32	23N	21E	57093	IRR							
		Palomino Farms LLC	076-232-04	SE	NW	32	23N	21E	57094	IRR							
		Palomino Farms LLC	077-090-13	NE	NW	5	22N	21E	57085	IRR				519.96	\$779.94		
		Palomino Farms LLC	077-090-13	NE	NW	5	22N	21E	57086	IRR							
		Palomino Farms LLC	077-090-13	NE	NW	5	22N	21E	57087	IRR							
		Palomino Farms LLC	077-090-13	NE	NW	5	22N	21E	57088	IRR							
		Palomino Farms LLC	077-090-13	NE	NW	5	22N	21E	57089	IRR							
		Palomino Farms LLC	077-090-13	NE	NW	5	22N	21E	57095	IRR							
		Palomino Farms LLC	077-090-13	NE	NW	5	22N	21E	58507	IRR							
		Palomino Farms LLC	077-090-13	NE	NW	5	22N	21E	58508	IRR							
		Palomino Farms LLC	077-090-13	NE	NW	5	22N	21E	58509	IRR							
		Palomino Farms LLC	077-090-13	NE	NW	5	22N	21E	75473	IRR							
		Palomino Farms LLC	077-090-13	SE	SW	5	22N	21E	23888	IRR				562.40	\$843.60		
		Palomino Farms LLC	077-090-13	SE	SW	5	22N	21E	53304	IRR						4.59	\$6.89
		Palomino Farms LLC	077-090-13	SE	SW	5	22N	21E	53306	IRR						20.40	\$30.60
		Palomino Farms LLC	077-090-13	SE	SW	5	22N	21E	53307	IRR						32.12	\$48.18
Palomino Farms LLC	077-090-13	SE	SW	5	22N	21E	53308	IRR	127.88	\$191.82							
<b>Ronald L &amp; Claudia J Messenger Trust</b> <b>14650 Pyramid Way</b> <b>Reno, NV 89510</b>	076-271-07	Ronald & Claudia Messenger Trust	076-271-07	SW	SE	24	22N	20E	62643	IRR	15.00	\$22.50	\$34.50				
		Ronald & Claudia Messenger Trust	076-271-07	SW	SE	24	22N	20E	62644	IRR							
		Ronald & Claudia Messenger Trust	076-271-07	SW	SE	24	22N	20E	69780	IRR				2.50	\$3.75		
		Ronald & Claudia Messenger Trust	076-271-07	SW	SE	24	22N	20E	69781	IRR				5.50	\$8.25		
<b>Rankin Living Trust</b> <b>Rankin, Wayne C.</b> <b>c/o Harwell, Rusty &amp; Jodi</b> <b>1905 Goodher Rd</b> <b>Reno, NV 89510</b>	077-240-20	Harwell, Rusty & Jodi	077-240-20	SE	NE	12	21N	21E	68300	IRR	4.00	\$6.00	\$21.30				
		Harwell, Rusty & Jodi	077-240-20	SE	NE	12	21N	21E	68914	IRR				5.00	\$7.50		
		Harwell, Rusty & Jodi	077-240-20	SE	NE	12	21N	21E	68915	IRR				5.20	\$7.80		
<b>F &amp; M Family Trust</b> <b>P. O. Box 10140</b> <b>Reno, NV 89510</b>	076-220-33	F & M Family Trust	076-220-33	SW	SE	19	22N	21E	64011	IRR	8.00	\$12.00	\$26.25				
		F & M Family Trust	076-220-33	SW	SE	19	22N	21E	69226	IRR				9.50	\$14.25		
<b>Cook, Kevin &amp; Heather</b> <b>9732 Pyramid Hwy, Suite 311</b> <b>Sparks, NV 89441</b>	076-320-12	Cook, Kevin & Heather	076-320-12	SE	NE	14	23N	20E	68313	IRR	3.50	\$5.25	\$5.25				

**BASIN ASSESSMENT SUMMARY**

NDWR OWNER OF RECORD	BILLING APN	POD PARCEL OWNER	POD APN	POD DESCRIPTION					PERMIT	USE	ACRE- FEET	CHARGE	TOTALS
				QTR	QTR	SECTION	TWP	RGE					
<b>Wiley, Gus &amp; Hazel. M. and Kelly, Frank &amp; Blajeskee, Sherri L c/o Kelly Blakeslee Living Trust 9732 Pyramid Way #155 Sparks, NV 89441</b>	076-110-21	Kelly Blakeslee Living Trust	076-110-21	SE	SW	36	23N	20E	62827	IRR	1.00	\$1.50	\$4.50
		Kelly Blakeslee Living Trust	076-110-21	SE	SW	36	23N	20E	92705	IRR	2.00	\$3.00	
<b>Hudspeth, Richard L. c/o Meaders, Jacob D 4100 Amy Road Reno, NV 89510</b>	077-170-07	Meaders, Jacob D	077-170-07	NW	NE	27	22N	21E	67732	IRR	2.00	\$3.00	\$3.00
<b>Jones, Gregory W. &amp; Laura c/o Jones Trust 6505 Winnemucca Ranch Rd Reno, NV 89510</b>	076-120-29	Jones Trust	076-120-29	SE	SW	2	22N	20E	67992	IRR	9.50	\$14.25	\$14.25
<b>Barnes, Larry E. &amp; Annette R. 505 Two Forty Road Reno, NV 89510</b>	076-110-35	Barnes, Larry E. & Annette R.	076-110-35	NE	SW	35	23N	20E	69025	IRR	8.00	\$12.00	\$12.00
<b>Capurro, George J. &amp; Elaine Kinerson c/o Capurro Living Trust c/o Heidi Capurro 2400 La Jolla Ln Sparks, NV 89441</b>	076-162-05	Capurro Living Trust	076-162-05	SW	NE	25	22N	20E	68067	IRR	110.00	\$165.00	\$165.00
			076-162-05	SW	NE	25	22N	20E	68068	IRR			
			076-162-05	SW	NE	25	22N	20E	68069	IRR			
			076-162-05	SW	NE	25	22N	20E	68070	IRR			
<b>Miller, Ciel c/o Miller, Denise 132 Roughing It Road Dayton, NV 89403</b>	077-100-24	Miller, Denise	077-100-24	SE	SW	10	22N	21E	65072	IRR	39.00	\$58.50	\$58.50
		Miller, Denise	077-100-24	SE	SW	10	22N	21E	65073	IRR			
<b>Fahnestock Enterprises, Inc., &amp; Fahnestock Family Trust 05-94 c/o Fahnestock Properties, LLC P.O. Box 20065 Reno, NV 89515</b>	077-200-04	Fahnestock Properties, LLC	077-200-04	SW	NE	8	22N	21E	62889	IRR	812.00	\$1,218.00	\$1,368.00
			077-200-04	SW	NE	8	22N	21E	62890	IRR			
			077-200-04	SW	NE	8	22N	21E	68228	IRR			
			077-200-04	SW	NE	8	22N	21E	68845	IRR	100.00	\$150.00	
			077-200-04	SW	NE	8	22N	21E	68847	IRR			
			077-200-04	SW	NE	8	22N	21E	68849	IRR			

**BASIN ASSESSMENT SUMMARY**

NDWR OWNER OF RECORD	BILLING APN	POD PARCEL OWNER	POD APN	POD DESCRIPTION					PERMIT	USE	ACRE- FEET	CHARGE	TOTALS	
				QTR	QTR	SECTION	TWP	RGE						
<b>The Boeing Company Attn: Marvin F Poer &amp; Company P.O. Box 52427 Atlanta, GA 30355</b>	076-150-01	Boeing NA Inc.	076-150-01	SE	SE	29	22N	21E	60975E	ENV	16.13	\$24.20	\$834.02	
		Boeing NA Inc.	076-150-01	NE	SW	28	22N	21E	69798E	ENV	15.98	\$23.97		
		Boeing NA Inc.	076-150-01	NE	SW	28	22N	22E	70223E	ENV	16.07	\$24.11		
			Goldsmith, William A.	077-110-22	NW	NW	13	22N	21E	65570E	ENV	177.40	\$266.10	
			Boeing NA Inc.	077-110-01	SW	SE	12	22N	21E	65571E	ENV	129.00	\$193.50	
			Boeing NA Inc.	077-320-01	SW	SW	7	22N	22E	65572E	ENV	56.40	\$84.60	
			Leila Slayton Trust	077-320-11	NW	SW	7	22N	22E	65573E	ENV	40.30	\$60.45	
			Hamilton-Oakley Trust	077-320-09	SE	NE	7	22N	22E	68919E	ENV	24.18	\$36.27	
			Goldsmith, William A.	077-110-22	SW	SW	12	22N	21E	69169E	ENV	16.07	\$24.11	
			Goldsmith, William A.	077-110-22	NW	NW	13	22N	21E	69432E	ENV	16.07	\$24.11	
Hamilton-Oakley Trust	077-320-09	SW	NE	7	22N	22E	74986E	ENV	32.26	\$48.39				
Hamilton-Oakley Trust	077-320-09	SW	NE	7	22N	22E	80298E	ENV	16.14	\$24.21				
<b>Larry McFall Trust 4400 Amy Road Reno, NV 89510</b>	077-140-20	McFall Trust, Larry	077-140-20	SW	SE	22	22N	21E	66411	COM	0.46	\$1.00	\$1.00	
<b>Condon, Robert and Phyliss c/o Codon Family Trust 5800 Bacon Rind Rd Reno, NV 89510</b>	076-220-07	Codon Family Trust	076-220-07	SW	SW	19	22N	21E	92768	COM	1.90	\$2.85	2.85	
<b>Stone, Robert L. and Marilou c/o Robert &amp; Marilou Stone Trust 4005 Ironwood Rd Reno, NV 89510</b>	076-251-01	Robert & Marilou Stone Trust	076-251-01	NE	NE	7	22N	21E	67629	IRR	0.10	\$1.00	\$1.00	
<b>Morrill, Frank &amp; Sherie 7000 Grass Valley Rd Reno, NV 89510</b>	076-330-15	Morrill, Frank & Sherie	076-330-15	NE	NW	13	23N	20E	88677	IRR	4.00	\$6.00	\$6.00	
<b>Dennis M. Buck Trust 5605 Winnemucca Ranch Rd Reno, NV 89510</b>	076-262-09	Buck Trust, Dennis	076-262-09	NW	SW	13	22N	20E	93182	IRR	5.00	\$7.50	\$7.50	
<b>Pacatte Investments, LLC 1123 Water Trough Road Sebastopol, CA 95472</b>	076-261-01	Buck Trust, Dennis	076-262-09	NW	SW	13	22N	20E	92289	IRR	2.00	\$3.00	\$3.00	

**BASIN ASSESSMENT SUMMARY**

NDWR OWNER OF RECORD	BILLING APN	POD PARCEL OWNER	POD APN	POD DESCRIPTION					PERMIT	USE	ACRE- FEET	CHARGE	TOTALS
				QTR	QTR	SECTION	TWP	RGE					
<b>Hagle, Jimmie Jr &amp; Danielle</b> 901 Watertrough Rd Sebastopol, CA 95472	076-220-21	Hagle Trust, Jimmie	076-261-02	NW	SW	18	22N	21E	93178	IRR	2.00	\$3.00	\$3.00
<b>Hagle Trust and Pacatte 1981 Living Trust</b> 901 Watertrough Rd Sebastopol, CA 95472	076-261-02	Hagle Trust, Jimmie	076-261-02	NW	SW	18	22N	21E	93179	IRR	3.00	\$4.50	\$4.50
<b>Ezell, Hugh L</b> c/o Ezell Trust, Hugh L 10000 Roadrunner Rd Reno, NV 89510	076-210-20	Ezell Trust, Hugh L	076-210-20	NW	NW	26	23N	20E	89556	IRR	2.00	\$3.00	\$3.00
<b>Martin, Ruben and Josie</b> c/o Martin Family Trust P.O. BOX 2119 Sparks, NV 89432	076-320-04	Cook, Kevin & Heather Cook, Kevin & Heather	076-320-12 076-320-12	SE	NE	14 14	23N	20E	68314 70762	IRR IRR	5.00	\$7.50	\$7.50
<b>Shirk, Clifford R &amp; Debra S</b> 9732 Pyramid Way #105 Sparks, NV 89441	077-130-07	Shirk, Debra	077-130-07	NW	NE	15	22N	21E	73443	IRR	6.00	\$9.00	\$9.00
<b>1998 R. O. &amp; V. J. Wise Trust</b> c/o Wise Living Trust 2055 Flagstone Road Reno, NV 89510	077-110-09	Wise Living Trust	077-110-09	SE	NE	11	22N	21E	71777	IRR	1.00	\$1.50	\$1.50
<b>Michael B. Stewart Living Trust</b> 8060 Double R Blvd, Suite 100 Reno, NV 89511	071-200-09	Fahnestock Properties, LLC	077-200-04	SW	NE	8	22N	21E	89331	IRR	55.00	\$82.50	\$82.50
<b>Helton, Christopher Daniel &amp; Denny Lorraine</b> 2800 Right Hand Canyon Rd Reno, NV 89510	077-310-11	Helton, Christopher & Denny	077-310-11	SE	SE	18	22N	22E	89449	IRR	7.50	\$11.25	\$11.25
<b>Russell Family Trust</b> 9732 Pyramid Way #412 Sparks, NV 89441	077-520-32	Russell, Robert & Kathleen	077-520-32	SW	SW	15	22N	21E	88598	IRR	1.50	\$2.25	\$2.25
<b>Sutti 2014 Revocable Trust</b> 205 Brandon Ranch Ct Reno, NV 89510	077-520-33	Sutti 2014 Trust	077-520-33	NE	SW	34	22N	21E	88599	IRR	1.50	\$2.25	\$2.25

**BASIN ASSESSMENT SUMMARY**

NDWR OWNER OF RECORD	BILLING APN	POD PARCEL OWNER	POD APN	POD DESCRIPTION			PERMIT	USE	ACRE- FEET	CHARGE	TOTALS		
				QTR	QTR	SECTION TWP RGE							
<b>Ferrara, Michael J &amp; Kimberly M</b> 9732 Pyramid Way #181 Sparks, NV 89441	077-140-17	Ferrara, Michael J & Kimberly M	077-140-17	SE	SW	22 22N 21E	90137	IRR	3.00	\$4.50	\$4.50		
<b>Palomino Valley GID</b> 9732 Pyramid HWY #324 Sparks, NV 89441	077-350-02	Palomino Valley GID	077-350-02	SW	SE	33 23N 21E	76042	QM	13.98	\$20.97	\$32.97		
		Palomino Valley GID	077-350-02	SW	SE	33 23N 21E	76938	QM					
		Palomino Valley GID	077-350-02	SW	SE	33 23N 21E	77335	QM					
		Palomino Valley GID	076-251-07	LT03		7 22N 21E	76043	QM				8.00	\$12.00
		Palomino Valley GID	076-251-07	LT03		7 22N 21E	76937	QM					
<b>Pratt, Lannette &amp; Tom</b> 6105 Whiskey Springs Road Reno, NV 89510	077-340-76	Pratt, Lannette & Tom	077-340-76	SW	NW	4 22N 21E	75553	IRR	61.20	\$91.80	\$91.80		
<b>Geo Brothers, LLC, Series A</b> 2521 Lake Ridge Shores Circle Reno, NV 89519	07-560-05	Pratt, Lannette & Tom	077-340-76	SW	NW	4 22N 21E	77496	IRR	2.50	\$3.75	\$3.75		
<b>Crazy Wilcox LLC</b> 1560 Manzanita Ln Reno, NV 89509	077-160-06	Amy & Fremont Enterprises, LLC	077-140-06	SE	NW	22 22N 21E	89833	IRR	6.00	\$9.00	\$9.00		
<b>Armstrong, Sally J</b> c/o Armstrong Living Trust, Sally J 2300 Crossover Rd Reno, NV 89510	077-160-35	Armstrong Living Trust, Sally J	077-160-35	SE	SE	26 22N 21E	78074	COM	0.55	\$1.00	\$1.00		
<b>Cameron, Evelyn N. and Wesley R.</b> 600 Two Forty Road Reno, NV 89510	076-110-06	Cameron, Wesley & Evelyn	076-110-06	SW	NE	35 23N 20E	83112	IRR	12.50	\$18.75	\$18.75		
<b>Capurro Investments LLC</b> c/o LW Land Company LLC 695 Mile Circle Dr Reno, NV 89511	077-100-01	LW Land Company LLC	077-130-23	NW	NW	16 22N 21E	86416	IRR	56.50	\$84.75	\$84.75		
		LW Land Company LLC	077-130-23	NW	NW	16 22N 21E	86417	IRR					
		LW Land Company LLC	077-130-23	NW	NW	16 22N 21E	86418	IRR					
<b>Goldfin, Mitchell &amp; Lori</b> 3655 Wilcox Ranch Rd Reno, NV 89506	076-920-23	Knight, William L & Christa	077-410-33	NE	NE	18 21N 22E	V09749	IRR	182.04	\$273.06	\$273.06		

**BASIN ASSESSMENT SUMMARY**

NDWR OWNER OF RECORD	BILLING APN	POD PARCEL OWNER	POD APN	POD DESCRIPTION					PERMIT	USE	ACRE- FEET	CHARGE	TOTALS		
				QTR	QTR	SECTION	TWP	RGE							
<b>Goldfin, Sheldon &amp; Aida</b> <b>c/o 205 Mystic Mountain LLC</b> <b>11547 W. Spanish Ranch Drive</b> <b>Sparks, NV 89441</b>	076-920-22	Knight, William L & Christa	077-410-33	NE	NE	18	21N	22E	V09749	IRR	209.64	\$314.46	\$314.46		
<b>Hayes, Edward J. &amp; Constance G.</b> <b>c/o Hayes Living Trust</b> <b>1039 Haystack Dr</b> <b>Carson City, NV 89705</b>	077-100-12	Fahnestock Properties LLC	077-200-04	SW	NE	9	22N	21E	83730	IRR	151.00	\$226.50	\$226.50		
		Fahnestock Properties LLC	077-200-04	SW	NE	9	22N	21E	83732	IRR					
		Fahnestock Properties LLC	077-200-04	SW	NE	9	22N	21E	83733	IRR					
		Fahnestock Properties LLC	077-200-04	SW	NE	8	22N	21E	83734	IRR					
		Fahnestock Properties LLC	077-200-04	SW	NE	9	22N	21E	83735	IRR					
		Fahnestock Properties LLC	077-200-04	SW	NE	9	22N	21E	83736	IRR					
		Fahnestock Properties LLC	077-200-04	SW	NE	8	22N	21E	87561	IRR					
		Fahnestock Properties LLC	077-200-04	SW	NE	9	22N	21E	87562	IRR					
<b>Ketcham, Charles and Julia</b> <b>5500 Peak Road</b> <b>Reno, NV 89510</b>	076-24-02	Ketcham, Charles T. et al	076-241-02	NW	SW	1	22N	20E	47599	IRR	2.00	\$3.00	\$3.00		
<b>Tory Friedman</b> <b>c/o Terry A Friedman Trust</b> <b>4405 Interlaken Ct</b> <b>Reno, NV 89509</b>	077-310-03	Douglas, Brent N.	077-490-04	NE	SE	4	22N	21E	39167	IRR	5.00	\$7.50	\$19.35		
		Terry A Friedman Trust	077-310-03	SW	SE	18	22N	22E	86579	IRR				3.00	\$4.50
		Terry A Friedman Trust	077-310-03	SW	SE	18	22N	22E	88952	IRR				4.90	\$7.35
<b>Novelly, Orville A III &amp; Janice L.</b> <b>8610 Aquifer Way</b> <b>Reno, NV 89506</b>	077-410-32	Novelly, Orville A III et al	077-410-32	SE	SE	7	21N	22E	80858	IRR	2.30	\$3.45	\$3.45		
<b>Barbato, Gary E. &amp; Brandt, Julie P.</b> <b>c/o Brandt Trust</b> <b>5000 Amy Road</b> <b>Reno, NV 89510</b>	077-100-25	Brandt Trust	077-100-25	NW	NW	14	22N	21E	87424	COM	1.00	\$1.50	\$36.00		
		Brandt Trust	077-100-25	NW	NW	14	22N	21E	89824	QM	23.00	\$34.50			
<b>Amy &amp; Fremont Enterprises, LLC</b> <b>1560 Manzanita Lane</b> <b>Reno, NV 89509</b>	077-140-06	Amy & Fremont Enterprises, LLC	077-140-06	SE	NW	22	22N	21E	82947	IRR	8.00	\$12.00	\$12.00		
<b>Ulch, F Scott &amp; Patricia K</b> <b>2137 Cielo Vista Dr</b> <b>Sparks, NV 89441</b>	076-162-06	Ulch, F Scott & Patricia K	076-162-06	NE	SE	25	22N	20E	83863	IRR	27.74	\$41.61	\$74.12		
		Ulch, F Scott & Patricia K	076-162-06	NE	SE	25	22N	20E	83864	IRR	21.67	\$32.51			

**BASIN ASSESSMENT SUMMARY**

NDWR OWNER OF RECORD	BILLING APN	POD PARCEL OWNER	POD APN	POD DESCRIPTION					PERMIT	USE	ACRE- FEET	CHARGE	TOTALS
				QTR	QTR	SECTION	TWP	RGE					
<b>Ronald L. Olson Trust</b> <b>c/o Olson, Ronald L &amp; Joan M</b> <b>1560 Manzanita Ln</b> <b>Reno, NV 89509</b>	023-193-04	Amy & Fremont Enterprises, LLC	077-140-06	SE	NW	22	22N	21E	75427	IRR	1.06	\$1.59	\$37.14
		Amy & Freemont Enterprises LLC	077-140-06	SE	NW	22	22N	21E	89350	IRR	4.40	\$6.60	
		Springwood, LLC	076-242-05	SE	NE	6	22N	21E	79768	COM	0.95	\$1.43	
		Springwood, LLC	076-242-05	SE	NE	6	22N	21E	79769	COM	5.00	\$7.50	
		Springwood, LLC	076-242-05	SE	NE	6	22N	21E	80398	COM	1.24	\$1.86	
		Springwood, LLC	076-242-05	SE	NE	6	22N	21E	80399	COM	3.50	\$5.25	
		Springwood, LLC	076-242-05	SE	NE	6	22N	21E	80400	COM	5.00	\$7.50	
		Amy & Freemont Enterprises LLC	077-140-06	SE	NW	22	22N	21E	81860	COM	2.94	\$4.41	
		Crazy-Wilcox LLC	077-160-06	SW	SE	26	22N	21E	89351	QM	0.08	\$1.00	
<b>Hidden Valley</b> <b>Wildhorse Protection Fund</b> <b>c/o Shannon Windle</b> <b>625 Rhodes Rd</b> <b>Reno, NV 89521</b>	077-480-02	LW Land Company LLC	077-130-23	NW	NW	16	22N	21E	57444	IRR	4.70	\$7.05	\$7.05
<b>Washoe County</b> <b>Department of Water Resources</b> <b>P.O. Box 11130</b> <b>Reno, NV 89520</b>	unsecured	Washoe County	076-330-16	NE	SE	18	23N	21E	39849	REC	1.85	\$2.78	\$32.78
		Douglas, Brent N.	077-490-04	NE	SE	4	22N	21E	39167	IRR	20.00	\$30.00	
<b>Havencrest Stewardship Trust</b> <b>2055 Ironwood Road</b> <b>Reno, NV 89510</b>	007-090-01	Douglas, Brent N.	077-490-04	NE	SE	4	22N	21E	39167	IRR	5.00	\$7.50	\$7.50
<b>Bureau of Land Management</b>		Wild Horse and Burro Area	076-251-02	NW	NE	7	22N	21E	24099	STK	4.00	Billed Separately	
			077-340-78	SE	NW	4	22N	21E	73841	QM	1.50		
			076-251-02	NW	NE	7	22N	21E	50021	STK	29.87		
			076-251-02	LT05		7	22N	21E	71589	STK			
<b>Reno-Sparks Indian Colony</b> <b>34 Reservation Rd</b> <b>Reno, NV 89502</b>		Fahnestock Properties LLC	077-100-33	SW	NE	8	22N	21E	69580	IRR	36.00	Billed Separately	
		Fahnestock Properties LLC	077-100-33	SW	NE	8	22N	21E	69582	IRR			
		Fahnestock Properties LLC	077-100-33	SW	NE	8	22N	21E	69584	IRR			
		Fahnestock Properties LLC	077-100-33	SW	NE	8	22N	21E	69586	IRR			
		USA	089-170-05	SE	NW	4	21N	20E	52089	QM	312.12		
		USA	089-170-05	NE	NW	4	21N	20E	53313	QM			
		USA	089-170-05	NE	NW	4	21N	20E	60214	QM			
		USA	089-170-09	SW	SE	31	22N	20E	67632	QM			
		USA	089-170-09	NW	SE	33	22N	20E	67633	QM			
		USA	089-170-09	SW	SE	31	22N	20E	69708	QM			
		USA	089-170-09	SE	SE	31	22N	20E	69709	QM			
	USA	089-170-09	NW	NE	22	23N	20E	86747	QM				
	USA	089-170-09	SW	SE	31	22N	20E	86748	QM				

## HYDROGRAPHIC BASIN #089

Washoe Valley  
Washoe County

Acre-Foot Subject to Assessment .....	5,027.20
Charge Per Acre-Foot .....	\$0.85
Excess Due to \$1.00 Minimum Charge and Rounding .....	\$23.14
<b>Total Amount Assessed .....</b>	<b>\$4,296.26</b>

NDWR OWNER OF RECORD	BILLING APN	POD PARCEL OWNER	POD APN	POD DESCRIPTION				PERMIT	USE	ACRE-FEET	CHARGE	TOTALS	
				QTR	QTR	SECTION	TWP						RGE
Rodger B. Primm Family Trust 5100 Franktown Road Washoe Valley, NV 89704	055-060-35	Rodger B. Primm Family Trust	055-060-35	NW¼	SW¼	10	16N	19E	9268	IRR	323.78	\$275.22	\$275.22
Yarhi, Robert E 11005 Stead Blvd Reno, NV 89506	055-060-37	Rodger B. Primm Family Trust	055-060-35	NW¼	SW¼	10	16N	19E	9268	IRR	78.57	\$66.79	\$66.79
Lichens, Fred and Barbara c/o Healy Family Trust 4957 Franktown Rd Washoe Valley, NV 89704	055-060-29	Rodger B. Primm Family Trust	055-060-35	NW¼	SW¼	10	16N	19E	9268	IRR	7.48	\$6.36	\$6.36
Sierra Packaging & Converting Building One LLC 11005 Stead Blvd Reno, NV 89506	055-060-39	Rodger B. Primm Family Trust	055-060-35	NW¼	SW¼	10	16N	19E	9268	IRR	46.17	\$39.25	\$39.25
Sector 9, LLC 300 US HWY 395 S Washoe Valley, NV 89704	050-220-35	Amundson, Chris Sector 9 LLC	050-220-34 050-220-35	SW¼	NW¼	24	17N	19E	11510 38493	IRR IRR	7.04	\$5.99	\$5.99
Lead with Horses P.O. Box 18045 Reno, NV 89511	050-330-03	Amundson, Chris	050-220-34	SW¼	NW¼	24	17N	19E	11510	IRR	4.00	\$3.40	\$3.40
Lawrence, Kenneth C. and Zelda c/o CCMH LLC P.O. Box 18362 Reno, NV 89511	050-220-20	Amundson, Chris	050-220-34	SW¼	NW¼	24	17N	19E	11510	IRR	0.96	\$1.00	\$1.00
Aitken, David M. c/o Jakob, Jake E et al 10695 Birch Point Ct Reno, NV 89521	050-234-08	Jakob, Jake E	050-234-08	SE¼	NE¼	23	17N	19E	11807	IRR	9.70	\$8.25	\$8.25

**BASIN ASSESSMENT SUMMARY - WASHOE VALLEY 089 - WASHOE COUNTY**

NDWR OWNER OF RECORD	BILLING APN	POD PARCEL OWNER	POD APN	POD DESCRIPTION				RGE	PERMIT	USE	ACRE-FEET	CHARGE	TOTALS
				QTR	QTR	SECTION	TWP						
<b>George W. Gillemot Family Trust c/o Sunset Ranch, LLC 4814 Old US Highway 395 Washoe Valley, NV 89704</b>	055-042-34	Sunset Ranch, LLC	055-042-34	SW¼	SW¼	3	16N	19E	91336	QM	1.26	\$1.08	\$1.08
<b>Sunset Ranch, LLC 4814 Old US Highway 395 Washoe Valley, NV 89704</b>	055-042-37	Sunset Ranch, LLC	055-042-34	SE¼	SW¼	3	16N	19E	18308	IRR	616.41	\$523.95	\$533.48
		Sunset Ranch, LLC	055-042-34	SE¼	SW¼	3	16N	19E	68706	IRR			
		Sunset Ranch, LLC	055-042-31	NW¼	SW¼	3	16N	19E	72058	IRR			
		Sunset Ranch, LLC	055-042-34	SW¼	SW¼	3	16N	19E	66091	QM	1.28	\$1.09	
		Sunset Ranch, LLC	055-042-37	NW¼	NE¼	10	16N	19E	66807	STK	9.92	\$8.44	
<b>University of Nevada, Reno Foundation Mail Stop 243 Reno, NV 89557</b>	055-010-54	Truckee Meadows Water Authority	046-080-36	NE¼	NE¼	23	17N	19E	77355	QM	12.07	\$10.26	\$92.77
		Truckee Meadows Water Authority	046-080-36	NE¼	NE¼	23	17N	19E	77354	QM	37.07	\$31.51	
		Truckee Meadows Water Authority	046-080-36	NE¼	NE¼	23	17N	19E	77356	QM			
		Sunset Ranch, LLC	055-042-37	NW¼	NE¼	10	16N	19E	70431	IRR	60.00	\$51.00	
		Sunset Ranch, LLC	055-042-37	NW¼	NE¼	10	16N	19E	70432	IRR			
		Van Horn Triplett, Veronica J Van Horn Triplett, Veronica J	055-042-36 055-042-36	NW¼ NW¼ NW¼ NW¼	10 10	16N 16N	19E 19E	84731 84732	IRR IRR				
<b>Ratliff, Roy L. And Lorene c/o Brown, Patricia 3690 Clark Dr Washoe Valley, NV 89704</b>	050-441-11	Howell, Jeffrey C	050-441-16	SE¼	NW¼	6	16N	20E	19691	IRR	4.00	\$3.40	\$3.40
<b>Brown, Michael G. c/o Desantis, Carl &amp; Tiffany 3315 Lyon Ln Washoe Valley, NV 89704</b>	050-441-17	Howell, Jeffrey C	050-441-16	SE¼	NW¼	6	16N	20E	19691	IRR	4.00	\$3.40	\$3.40
<b>Stewart, John W &amp; Janice C c/o Stewart Family Trust 15 Lonesome Polecat Lane Washoe Valley, NV 89704</b>	055-310-18	Stewart Family Trust	055-310-18	NE¼	SE¼	26	16N	19E	19993	IRR	20.00	\$17.00	\$17.00
<b>Kelley, Peter T. c/o Kelley Family Trust 2257 De Ann Drive Carson City, NV 89701</b>	055-240-05	Kelly Family Trust	055-240-05	SW¼	NE¼	35	16N	19E	20114	DOM	1.63	\$1.39	\$1.39
<b>Webb, William &amp; Shelly c/o Webb Family Trust 7420 Franktown Road Washoe Valley, NV 89704</b>	055-287-09	Rosehaven Properties LLC	055-371-18	NW¼	SE¼	22	16N	19E	20648	IRR	3.63	\$3.09	\$11.59
		Webb Family Trust	055-287-09	NE¼	SW¼	23	16N	19E	46809	IRR	10.00	\$8.50	
		Webb Family Trust	055-287-09	NE¼	SW¼	23	16N	19E	46810	IRR			

**BASIN ASSESSMENT SUMMARY - WASHOE VALLEY 089 - WASHOE COUNTY**

NDWR OWNER OF RECORD	BILLING APN	POD PARCEL OWNER	POD APN	POD DESCRIPTION			RGE	PERMIT	USE	ACRE-FEET	CHARGE	TOTALS	
				QTR	QTR	SECTION							TWP
<b>Robert L. Weiss c/o Duncan Golf at Toiyabe LLC 1400 Wolf Run Rd Reno, NV 89511</b>	055-361-09	Rosehaven Properties LLC	055-371-18	NW¼	SE¼	22	16N	19E	20648	IRR	1.49	\$1.27	\$1.27
<b>Cliff, Alvin H. c/o Cliff Bros Ranch LLC 5480 Franktown Rd. Washoe Valley, NV 89704</b>	055-150-04	Cliff Bros Ranch, LLC	055-150-04	SE¼	NW¼	15	16N	19E	20840	IRR	13.28	\$11.29	\$11.29
<b>Cliff Bros Ranch LLC 5480 Franktown Rd Washoe Valley, NV 89704</b>	055-150-11	Cliff Bros Ranch, LLC	055-150-04	SE¼	NW¼	15	16N	19E	20840	IRR	529.08	\$449.72	\$449.72
<b>Wambold, Julie Ann &amp; Grant, Robbie c/o McLaughlin, Matthew and Gonsalves, Kelly 7160 San Antonio Ranch Road Washoe Valley, NV 89704</b>	055-190-02	Cliff Bros Ranch, LLC	055-150-04	SE¼	NW¼	15	16N	19E	20840	IRR	2.00	\$1.70	\$1.70
<b>Jason Murry Trust 285 Kitts Way Reno, NV 89521</b>	046-080-03	Murry Trust, Jason	046-080-03	SW¼	NW¼	24	17N	19E	21792	COM	2.16	\$1.84	\$1.84
<b>Stutes, Marcia A. c/o Hancock, Howard and Cathleen 2135 Wildflower Drive Washoe Valley, NV 89704</b>	050-386-02	Hancock, Howard and Cathleen	050-386-02	SE¼	NW¼	31	17N	20E	23289	IRR	1.00	\$1.00	\$1.00
<b>Roman Catholic Bishop of Reno c/o Acuna, Fermin M 15885 Secret Pass RD Reno, NV 89521</b>	046-070-60	Acuna, Fermin M	046-070-60	NE¼	SW¼	23	17N	19E	25708	QM	42.57	\$36.19	\$36.19
<b>Welch, Clare C. c/o KMR Living Trust 3005 Kristan Ln Washoe Valley, NV 89704</b>	050-405-03	KMR Living Trust	050-405-03	SE¼	SW¼	31	17N	20E	25840	QM	4.02	\$3.42	\$3.42

**BASIN ASSESSMENT SUMMARY - WASHOE VALLEY 089 - WASHOE COUNTY**

NDWR OWNER OF RECORD	BILLING APN	POD PARCEL OWNER	POD APN	POD DESCRIPTION				RGE	PERMIT	USE	ACRE-FEET	CHARGE	TOTALS
				QTR	QTR	SECTION	TWP						
<b>Washoe County</b> <b>Attn Community Services Department</b> <b>1001 East Ninth Street, Bldg A</b> <b>Reno, NV 89512</b>	Washoe County	Washoe County	046-051-29	SW¼	SE¼	27	17N	19E	24781	REC	9.82	\$8.35	\$125.72
		Washoe County	046-051-29	SW¼	SE¼	27	17N	19E	24782	REC	11.60	\$9.86	
		Washoe County	046-021-04	NW¼	NW¼	3	16N	19E	33672	REC	61.26	\$52.08	
		Washoe County	046-021-04	NE¼	NW¼	3	16N	19E	40528	REC	20.38	\$17.33	
		Washoe County	050-402-10	NE¼	SW¼	31	17N	20E	45173	REC	8.78	\$7.47	
		Washoe County	050-402-10	NE¼	SW¼	31	17N	20E	89601	REC	5.83	\$4.96	
		Rutkowski, Shelena & Zachary	050-443-28	SW¼	NE¼	6	16N	20E	53076	IRR	2.02	\$1.72	
		Washoe County	055-051-15	SW¼	NE¼	10	16N	19E	83442	MUN	20.00	\$17.00	
		Washoe Lake Apartments LLC	050-411-24	SE¼	SE¼	31	17N	20E	49896	QM	7.00	\$5.95	
		Washoe Lake Apartments LLC	050-411-23	SE¼	SE¼	31	17N	20E	49897	QM			
Washoe Lake Apartments LLC	050-411-23	SE¼	SE¼	31	17N	20E	61059	QM					
Werschiky Family Trust	050-330-05	SW¼	SW¼	31	17N	20E	67734	COM	0.56	\$1.00			
<b>North Valley Holdings, LLC</b> <b>c/o Kirby Trust, Jeffrey E. Kirby</b> <b>1 E. Liberty St, Suite 101</b> <b>Reno, NV 89501</b>	042-461-01	Woods, Jared P & Christine	055-291-25	NW¼	SE¼	23	16N	19E	60683	IRR	2.02	\$1.72	\$1.72
<b>Hawkins, Mary Anne</b> <b>c/o Evans 2012 Trust</b> <b>3040 Chipmonk Drive</b> <b>Washoe Valley, NV 89704</b>	050-382-03	Evans 2012 Trust	050-382-03	SE¼	NE¼	31	17N	20E	26345	IRR	3.97	\$3.38	\$3.38
<b>Michael Eugene Clark Living Trust</b> <b>3775 Poco Lena Ct</b> <b>Washoe Valley, NV 89704</b>	050-303-15	Clark Living Trust, Michael E	050-303-15	NE¼	SW¼	5	16N	20E	70928	IRR	9.97	\$8.48	\$8.48
		Clark Living Trust, Michael E	050-303-15	NE¼	SW¼	5	16N	20E	91907	IRR			
		Clark Living Trust, Michael E	050-303-15	NE¼	SW¼	5	16N	20E	92242	IRR			
<b>Pyle, Charles R. &amp; Gayle L.</b> <b>c/o Pyle, Charles R.</b> <b>13178 E 47th Drive</b> <b>Yuma, AZ 85367</b>	050-461-06	Pyle, Charles R.	050-461-06	NE¼	SW¼	6	16N	20E	26386	IRR	3.40	\$2.89	\$2.89
		Pyle, Charles R.	050-461-06	NE¼	SW¼	6	16N	20E	26387	IRR			
<b>Tinberg, George</b> <b>c/o Erskine, Eileen</b> <b>3210 Lakeshore Drive</b> <b>Washoe Valley, NV 89704</b>	050-441-21	Erskine, Eileen	050-441-21	SE¼	NW¼	6	16N	20E	26731	QM	1.01	\$1.00	\$1.00
<b>Weise, Robert L. &amp; Cathy V.</b> <b>c/o Duncan Golf at Toiyabe LLC</b> <b>1400 Wolf Run Rd</b> <b>Reno, NV 89511</b>	055-383-11	Duncan Golf at Toiyabe LLC	055-383-11	SE¼	NW¼	23	16N	19E	27565	IRR	0.96	\$1.00	\$1.00
<b>O'Donnel Family Trust</b> <b>7465 Franktown Road</b> <b>Washoe Valley, NV 89704</b>	055-292-43	JM Bentley LLC	055-301-45	SE	NW	23	16N	19E	91671	IRR	1.00	\$1.00	\$1.00

**BASIN ASSESSMENT SUMMARY - WASHOE VALLEY 089 - WASHOE COUNTY**

NDWR OWNER OF RECORD	BILLING APN	POD PARCEL OWNER	POD APN	POD DESCRIPTION				RGE	PERMIT	USE	ACRE-FEET	CHARGE	TOTALS
				QTR	QTR	SECTION	TWP						
<b>Series 1, LLC An Individual Protected Seri of JM Bentley LLC, A Series LLC, A Nevada Limited Liability Company 59 Damaonte Ranch PKWY STE B132 Reno, NV 89521</b>	055-301-45	JM Bentley LLC	055-301-45	SE	NW	23	16N	19E	91671	IRR	2.14	\$1.82	\$1.82
<b>Anastasia &amp; Jayne, Andrew c/o ATJ Holdings LLC 10411 Chadwell Dr Reno, NV 89521</b>	055-060-43	JM Bentley LLC	055-301-45	SE	NW	23	16N	19E	93369	IRR	1.00	\$1.00	\$1.00
<b>McCarley, Julayne et al. c/o Rife, Michael C. &amp; Elaine A. 5775 Old US Hwy 395 Washoe Valley, NV 89704</b>	055-163-15	Rife, Michael C & Elaine A	055-163-15	NW¼	NW¼	23	16N	19E	27284	IRR	4.06	\$3.46	\$4.46
		Rife, Michael C & Elaine A	055-163-15	NW¼	NW¼	23	16N	19E	56534	STK	0.06	\$1.00	
<b>Carol A. Bailey Trust 6995 Franktown Road, Unit A Washoe Valley, NV 89704</b>	055-202-05	Rosehaven Properties LLC	055-201-07	NE¼	SE¼	21	16N	19E	27569	IRR	70.91	\$60.28	\$60.28
<b>Rusk Family Trust 4205 Old US Hwy 395 North Washoe Valley, NV 89704</b>	055-041-10	Rasmussen Family Trust	055-083-23	SW¼	NW¼	11	16N	19E	26469	IRR	4.04	\$3.44	\$3.44
<b>Straubel, Jeffrey Brian c/o Basin &amp; Range Investments LLC c/o Thayer Green Caughlin PKWY STE 100 Reno, NV 89519</b>	050-351-35	Basin & Range Investments LLC	050-351-35	SW¼	NE¼	16	16N	20E	27891	IRR	92.00	\$78.20	\$78.20
		Basin & Range Investments LLC	050-351-37	NW¼	SE¼	16	16N	20E	29119	IRR			
		Basin & Range Investments LLC	050-351-35	SW¼	NE¼	16	16N	20E	48824	IRR			
<b>Nelson, James N., Jr. 3605 Clark Drive Washoe Valley, NV 89704</b>	050-422-23	Nelson, James N., Jr. & Louisa R.	050-422-23	NE¼	NW¼	6	16N	20E	28570	QM	2.24	\$1.91	\$1.91
<b>James H. Fulton c/o Minutemen Transport LLC P.O. Box 20174 Reno, NV 89515</b>	050-231-32	Minutemen Transport LLC	050-231-32	NW¼	SE¼	23	17N	19E	29998	QM	8.41	\$7.15	\$7.15
		Minutemen Transport LLC	050-231-32	NW¼	SE¼	23	17N	19E	29999	QM			
<b>Hannan, J. Thomas 1894 Highway 50 East, Suite 4-332 Carson City, NV 89701</b>	055-292-17	Hannan, J. Thomas	055-292-17	SW¼	SW¼	23	16N	19E	30436	IRR	16.36	\$13.91	\$13.91
<b>Murphey 1991 Trust 295 Bellevue Road Washoe Valley, NV 89704</b>	055-172-01	Duncan Golf at Toiyabe LLC	055-361-09	NW¼	SW¼	23	16N	19E	30581	IRR	1.49	\$1.27	\$3.82
		Murphey 1991 Trust	055-172-01	SW¼	SE¼	14	16N	19E	61173	IRR	3.00	\$2.55	

**BASIN ASSESSMENT SUMMARY - WASHOE VALLEY 089 - WASHOE COUNTY**

NDWR OWNER OF RECORD	BILLING APN	POD PARCEL OWNER	POD APN	POD DESCRIPTION				RGE	PERMIT	USE	ACRE-FEET	CHARGE	TOTALS
				QTR	QTR	SECTION	TWP						
<b>Gibson, James R. &amp; Marilyn N. c/o Johnson 2009 Family Trust 7464 Brothers Lane Washoe Valley, NV 89704</b>	055-281-31	Duncan Golf at Toiyabe LLC	055-361-09	NW¼	SW¼	23	16N	19E	30581	IRR	1.00	\$1.00	\$2.72
		Johnson 2009 Family Trust	055-281-31	SW¼	NW¼	23	16N	19E	61167	IRR	2.02	\$1.72	
<b>Pennington, Al &amp; Delane c/o Reid, Thomas 7425 Franktown Rd Washoe Valley, NV 89704</b>	055-292-27	Duncan Golf at Toiyabe LLC	055-361-09	NW¼	SW¼	23	16N	19E	30581	IRR	1.00	\$1.00	\$2.72
		Reid, Thomas	055-292-27	SE¼	SW¼	23	16N	19E	61169	IRR	2.02	\$1.72	
<b>Kabour Family Trust 7400 Old US Hwy 395 N Washoe Valley, NV 89704</b>	055-281-29	Duncan Golf at Toiyabe LLC	055-361-09	NW¼	SW¼	23	16N	19E	30581	IRR	1.00	\$1.00	\$2.72
		Kabour Family Trust	055-281-29	SE¼	NW¼	23	16N	19E	61172	IRR	2.02	\$1.72	
<b>Hadley, C. J. &amp; Sullivan, Terry c/o CJ Hadley Trust 43 Bellevue Road Washoe Valley, NV 89704</b>	055-169-02	Duncan Golf at Toiyabe LLC	055-361-09	NW¼	SW¼	23	16N	19E	30581	IRR	1.00	\$1.00	\$1.00
<b>Lang Family Trust 4230 Del Curto Drive Reno, NV 89523</b>	055-190-05	Duncan Golf at Toiyabe LLC	055-361-09	NW¼	SW¼	23	16N	19E	30581	IRR	2.74	\$2.33	\$2.33
<b>Clark, David &amp; Charlotte and Trust B-2 (Will of Eyre, Edward E.) 7456 Brothers Ln Washoe Valley, NV 89704</b>	055-281-30	Duncan Golf at Toiyabe LLC	055-361-09	NW¼	SW¼	23	16N	19E	30581	IRR	1.00	\$1.00	\$2.72
		Clark, David L et al	055-281-30	SE¼	NW¼	23	16N	19E	61171	IRR	2.02	\$1.72	
<b>Riley, Earnest H. &amp; Jewel c/o Buffle LCLC 2501 Blueberry Rd Anchorage, AK 99503</b>	046-080-46	Buffle LCLC	046-080-46	SE¼	NE¼	23	17N	19E	31712	COM	0.22	\$1.00	\$1.00
<b>King Family Trust 7395 Bryan Canyon Road Washoe Valley, NV 89704</b>	055-292-48	King Family Trust	055-292-48	SW¼	SW¼	23	16N	19E	31763	IRR	20.00	\$17.00	\$17.00
<b>Cross Famly Trust 7250 Franktown Road Washoe Valley, NV 89704</b>	055-190-01	Cross Family Trust	055-190-01	NW¼	SE¼	22	16N	19E	31847	IRR	11.84	\$10.07	\$10.07
<b>Nicholson, Suzann M. c/o Vanatta, Jeffrey E. et al 3800 Lakeshore Dr Washoe Valley, NV 89704</b>	050-481-04	Vanatta, Jeffrey E. et al	050-481-04	SE¼	SW¼	6	16N	20E	33690	IRR	2.00	\$1.70	\$1.70

**BASIN ASSESSMENT SUMMARY - WASHOE VALLEY 089 - WASHOE COUNTY**

NDWR OWNER OF RECORD	BILLING APN	POD PARCEL OWNER	POD APN	POD DESCRIPTION				PERMIT	USE	ACRE-FEET	CHARGE	TOTALS	
				QTR	QTR	SECTION	TWP						RGE
<b>Truckee Meadows Fire Protection District</b> 3663 Barron Way Reno, NV 89511	050-210-35	Truckee Meadows Fire Prot. Dist.	050-210-35	NE¼	NE¼	25	17N	19E	34713	QM	0.40	\$1.00	\$1.00
<b>Lindberg, Jon C. &amp; Michal K.</b> c/o Hoover, Amy 4370 San Gabriel DR Reno, NV 89502	050-251-03	Hoover, Amy	050-251-03	NW¼	NW¼	30	17N	20E	35019	QM	1.38	\$1.18	\$1.18
<b>Truckee Meadows Water Authority</b> c/o Natural Resources Attn: Lands Department P.O. Box 30013 Reno, NV 89520-3013	unsecured	Truckee Meadows Water Authority	046-080-34	SW¼	NE¼	23	17N	19E	81715	MUN	57.14	\$48.57	\$193.80
		Truckee Meadows Water Authority	046-080-34	SW¼	NE¼	23	17N	19E	85890A01	MUN	1.73	\$1.48	
		Madole Construction Co Inc	046-170-24	SW¼	NE¼	23	17N	19E	88229A01	MUN	0.54	\$1.00	
		Truckee Meadows Water Authority	046-080-34	SW¼	NE¼	23	17N	19E	88276	MUN	0.19	\$1.00	
		Truckee Meadows Water Authority	046-080-34	SW¼	NE¼	23	17N	19E	90241	MUN	0.50	\$1.00	
		Truckee Meadows Water Authority	046-080-34	SW¼	NE¼	23	17N	19E	91668	MUN	0.50	\$1.00	
		Truckee Meadows Water Authority	046-080-36	NE¼	NE¼	23	17N	19E	58615	COM	23.42	\$19.91	
		Truckee Meadows Water Authority	046-080-36	NE¼	NE¼	23	17N	19E	59703	QM			
		Truckee Meadows Water Authority	046-080-36	NE¼	NE¼	23	17N	19E	63357	MUN			
		Truckee Meadows Water Authority	046-080-36	NE¼	NE¼	23	17N	19E	63358	MUN			
		Truckee Meadows Water Authority	046-080-36	NE¼	NE¼	23	17N	19E	64023	MUN			
		Truckee Meadows Water Authority	046-080-36	NE¼	NE¼	23	17N	19E	64343	MUN			
		Truckee Meadows Water Authority	046-080-36	NE¼	NE¼	23	17N	19E	73123	MUN			
		Truckee Meadows Water Authority	046-080-36	NE¼	NE¼	23	17N	19E	73907	MUN			
		Truckee Meadows Water Authority	046-080-36	NE¼	NE¼	23	17N	19E	76771A01	MUN			
		Truckee Meadows Water Authority	055-371-16	NW¼	SE¼	22	16N	19E	61627	MUN	140.98	\$119.84	
		Truckee Meadows Water Authority	055-210-19	NW¼	SE¼	22	16N	19E	61628	MUN			
		Truckee Meadows Water Authority	055-210-19	NW¼	SE¼	22	16N	19E	61629	MUN			
		Truckee Meadows Water Authority	055-210-19	NW¼	SE¼	22	16N	19E	61724	MUN			
		Truckee Meadows Water Authority	055-210-19	NW¼	SE¼	22	16N	19E	62348	MUN			
		Truckee Meadows Water Authority	055-210-19	NW¼	SE¼	22	16N	19E	70114	MUN			
		Howel Family Trust	055-110-32	NW¼	NW¼	22	16N	19E	76548	MUN			
		Howel Family Trust	055-110-32	NW¼	NW¼	22	16N	19E	76549	MUN			
<b>Nevada Friends, LLC</b> c/o Laughlin Associates, INC. 680 W. Nye Lane, Suite 202 Carson City, NV 89703	unsecured	Washoe Ranch Properties LLC	046-080-38	NW¼	NE¼	23	17N	19E	69702	MUN	461.84	\$392.57	\$392.57
		Washoe Ranch Properties LLC	046-080-38	NW¼	NE¼	23	17N	19E	69703	MUN			
		Washoe Ranch Properties LLC	046-080-38	NW¼	NE¼	23	17N	19E	69705	MUN			
		Washoe Ranch Properties LLC	046-080-38	NW¼	NE¼	23	17N	19E	69706	MUN			
		Washoe Ranch Properties LLC	046-080-38	NW¼	NE¼	23	17N	19E	69707	MUN			
		Washoe Ranch Properties LLC	046-080-38	NW¼	NE¼	23	17N	19E	69894	MUN			
		Washoe Ranch Properties LLC	046-080-38	NW¼	NE¼	23	17N	19E	69895	MUN			
		Washoe Ranch Properties LLC	046-080-38	NW¼	NE¼	23	17N	19E	69896	MUN			
		Washoe Ranch Properties LLC	046-080-38	NW¼	NE¼	23	17N	19E	69897	MUN			
		Washoe Ranch Properties LLC	046-080-38	NW¼	NE¼	23	17N	19E	69898	MUN			
		Washoe Ranch Properties LLC	046-080-38	NW¼	NE¼	23	17N	19E	69899	MUN			
		Washoe Ranch Properties LLC	046-080-38	NW¼	NE¼	23	17N	19E	69900	MUN			
		Washoe Ranch Properties LLC	046-080-38	NW¼	NE¼	23	17N	19E	69901	MUN			

**BASIN ASSESSMENT SUMMARY - WASHOE VALLEY 089 - WASHOE COUNTY**

NDWR OWNER OF RECORD	BILLING APN	POD PARCEL OWNER	POD APN	POD DESCRIPTION				RGE	PERMIT	USE	ACRE-FEET	CHARGE	TOTALS
				QTR	QTR	SECTION	TWP						
<b>145 Esmeralda LLC c/o Beskar Steel Co 9850 Copenhagen Way Reno, NV 89521</b>	050-411-32	Beskar Steel Co	050-411-32	SE¼	SE¼	31	17N	20E	61501	QM	2.00	\$1.70	\$1.70
<b>Franktown Hills Association c/o Gayko Family Trust 2905 Old Ranch Rd Washoe Valley, NV 89704</b>	055-032-14	Gayko Family Trust Gayko Family Trust	055-032-14 055-032-14	SE¼ SE¼	NE¼ NE¼	9 9	16N 16N	19E 19E	35268 61786	QM QM	3.54	\$3.01	\$3.01
<b>Gash, Rodger c/o Gash 1998 Family Trust 3135 Old US Highway 395 Carson City, NV 89704</b>	046-031-03	Gash 1998 Family Trust	046-031-03	SE¼	NE¼	34	17N	19E	36386	REC	2.88	\$2.45	\$2.45
<b>Washoe Valley Properties LLC 112 N Curry St Carson City, NV 89703</b>	050-411-11	Washoe Valley Properties	050-411-11	SW¼	SW¼	32	17N	20E	36588	COM	0.39	\$1.00	\$1.00
<b>McCleary, Elizabeth A. 7900 List Country Road Carson City, NV 89703</b>	055-320-15	McCleary, Elizabeth A. McCleary, Elizabeth A.	055-320-15 055-320-15	SE¼ SW¼	SE¼ SE¼	26 26	16N 16N	19E 19E	36849 88450	STK QM	0.61 13.24	\$1.00 \$11.26	\$12.26
<b>Corp of Presiding Bishop, LDS c/o Tax Division 519-6205 50 East North Temple Salt Lake City, UT 84150</b>	050-374-03	Corp of Presiding Bishop, LDS	050-374-03	SW¼	NE¼	32	17N	20E	38904	QM	2.30	\$1.96	\$1.96
<b>Rodriguez-Ocampo, Gonzalo &amp; Vidal-Derodriguez, Jovita c/o AJM Investments LLC 270 Finch Way Washoe Valley, NV 89704</b>	050-411-31	AJM Investments LLC	050-411-31	SW¼	SW¼	32	17N	20E	48915	QM	2.37	\$2.02	\$2.02
<b>Copeland, Allen &amp; Edenir 1 Mill Station Ranch Road Washoe Valley, NV 89704</b>	055-301-34	Copeland, Allen & Edenir	055-301-34	NE¼	NE¼	27	16N	19E	49089	IRR	6.00	\$5.10	\$5.10
<b>Warner, Randall J. &amp; Elizabeth A. c/o Warner Family Trust 4770 Blazer Cir Washoe Valley, NV 89704</b>	050-411-13	Warner Family Trust	050-411-13	SW¼	SW¼	32	17N	20E	49390	COM	0.49	\$1.00	\$1.00
<b>Pleasant Valley Volunteer Fire P. O. Box 19564 Reno, NV 89511</b>	050-421-21	Pleasant Valley VFD	050-421-21	NE¼	NW¼	6	16N	20E	49883	OTH	0.25	\$1.00	\$1.00

**BASIN ASSESSMENT SUMMARY - WASHOE VALLEY 089 - WASHOE COUNTY**

NDWR OWNER OF RECORD	BILLING APN	POD PARCEL OWNER	POD APN	POD DESCRIPTION				RGE	PERMIT	USE	ACRE-FEET	CHARGE	TOTALS
				QTR	QTR	SECTION	TWP						
<b>Smith Trust</b> <b>8255 Eastlake Boulevard</b> <b>Washoe Valley, NV 89704</b>	055-320-30	Smith Trust	055-320-30	SW¼	SW¼	25	16N	19E	50138	IRR	109.06	\$92.71	\$100.85
		Washoe Valley Holdings LLC	055-292-42	NW¼	NE¼	26	16N	19E	89081	IRR	8.00	\$6.80	
		Smith Trust	055-320-30	SW¼	SW¼	25	16N	19E	61215	STK	1.57	\$1.34	
<b>Sayan, Michael D.</b> <b>1015 US Highway 395 S</b> <b>Washoe Valley, NV 89704</b>	046-051-49	Sayan, Michael D. & Penny L.	046-051-49	SW¼	NW¼	26	17N	19E	51087	IRR	7.25	\$6.17	\$6.17
<b>Sayan-Hannah Trust</b> <b>c/o Investment Leasing LLC</b> <b>100 Winters Creek Ln</b> <b>Washoe Valley, NV 89704</b>	046-051-35	Reich Trust	156-050-03	SE¼	NE¼	27	17N	19E	51088	IRR	12.39	\$10.54	\$10.54
		Mark Frohlich	046-051-25	SW¼	NW¼	26	17N	19E	52618	IRR			
<b>Sayan-Hannah Trust</b> <b>c/o Kurpe Family Trust</b> <b>10348 Gulf Blvd</b> <b>Saint Petersburg, FL 33706</b>	156-050-02	Reich Trust	156-050-03	SE¼	NE¼	27	17N	19E	51088	IRR	0.71	\$1.00	\$1.00
		Mark Frohlich	046-051-25	SW¼	NW¼	26	17N	19E	52618	IRR			
<b>Sayan-Hannah Trust</b> <b>c/o Reich Trust</b> <b>3100 Show Jumper Ln.</b> <b>Reno, NV 89521</b>	156-050-03	Reich Trust	156-050-03	SE¼	NE¼	27	17N	19E	51088	IRR	0.53	\$1.00	\$1.00
		Mark Frohlich	046-051-25	SW¼	NW¼	26	17N	19E	52618	IRR			
<b>Sayan-Hannah Trust</b> <b>c/o Hovenden, Todd &amp; Maria</b> <b>15615 Fawn Ln</b> <b>Reno, NV 89511</b>	156-050-04	Reich Trust	156-050-03	SE¼	NE¼	27	17N	19E	51088	IRR	2.32	\$1.98	\$1.98
		Mark Frohlich	046-051-25	SW¼	NW¼	26	17N	19E	52618	IRR			
<b>Mark C. Frohlich</b> <b>1025 US Highway 395 N</b> <b>Washoe Valley, NV 89704</b>	046-051-25	Reich Trust	156-050-03	SE¼	NE¼	27	17N	19E	51088	IRR	6.00	\$5.10	\$5.10
		Mark Frohlich	046-051-25	SW¼	NW¼	26	17N	19E	52618	IRR			
<b>Williams, Sidney K</b> <b>c/o SKW Ventures LLC</b> <b>299 Viola Way</b> <b>Washoe Valley, NV 89704</b>	050-234-58	SKW Ventures LLC	050-234-58	NW¼	SE¼	23	17N	19E	92226	COM	2.00	\$1.70	\$1.70
<b>Sheets, Jr. Kenneth W.</b> <b>P.O. Box 6543</b> <b>Incline Village, NV 89450</b>	055-021-02	Sheets, Jr. Kenneth W.	055-021-02	SE¼	SE¼	9	16N	19E	90808	IRR	2.00	\$1.70	\$1.70
<b>Vhay-Greil Family Trust</b> <b>5440 East Lake Blvd.</b> <b>Washoe Valley, NV 89704</b>	050-351-57	Vhay-Greil Family Trust	050-351-57	SE¼	NE¼	17	16N	20E	52002	IRR	240.33	\$204.29	\$204.29
		Vhay-Greil Family Trust	050-351-57	SE¼	NE¼	17	16N	20E	52003	IRR			

**BASIN ASSESSMENT SUMMARY - WASHOE VALLEY 089 - WASHOE COUNTY**

NDWR OWNER OF RECORD	BILLING APN	POD PARCEL OWNER	POD APN	POD DESCRIPTION				RGE	PERMIT	USE	ACRE-FEET	CHARGE	TOTALS
				QTR	QTR	SECTION	TWP						
<b>Murphy- Sharp, Donna and William c/o Drew, Christopher &amp; Kristine 3420 Churchill Dr Washoe Valley, NV 89704</b>	050-445-03	Drew, Christopher & Kristine	050-445-03	SE¼	NE¼	6	16N	20E	93037	COM	0.11	\$1.00	\$1.00
<b>Pardula, Ryan 645 Oxbow Ct Reno, NV 89511</b>	050-340-01	Pardula, Ryan Pardula, Ryan	050-340-01 050-340-01	SW¼ SW¼	SW¼ SW¼	31 31	17N 17N	20E 20E	52028 54841	IRR IRR	4.00 4.00	\$3.40 \$3.40	\$6.80
<b>Salzwimmer, Caroline &amp; Dan c/o Salzwimmer Living Trust 3240 S. Rainbow Ave Pahrump, NV 89048</b>	046-070-22	Salzwimmer Living Trust	046-070-22	NW¼	SE¼	23	17N	19E	52597	COM	0.34	\$1.00	\$1.00
<b>Keife, Bradford Royal 2975 Lakeshore Drive Washoe Valley, NV 89704</b>	050-340-02	Keife, Royal B. & Rhonda A.	050-340-02	SW¼	SW¼	31	17N	20E	55838	IRR	10.00	\$8.50	\$8.50
<b>Donald &amp; Sherry Kuhl Trust 7409 Franktown Road Washoe Valley, NV 89704</b>	055-292-35	Kuhl Trust, Donald and Sherry	055-292-35	SE¼	SW¼	23	16N	19E	90138	IRR	6.06	\$5.16	\$5.16
<b>Kauffmann, Gary 3060 Kauffmann Ct Washoe Valley, NV 89704</b>	050-550-24	Neighbors Family 2010 Trust	050-490-05	NE¼	SE¼	8	16N	20E	57914	IRR	6.14	\$5.22	\$5.22
<b>Walters Family Trust c/o Brien Walters &amp; Biel-Walters, Mirta 932 Truckee Valley Dr Reno, NV 89511</b>	142-522-09	Neighbors Family 2010 Trust	050-490-05	NE¼	SE¼	8	16N	20E	57914	IRR	5.16	\$4.39	\$4.39
<b>Howell, Robert c/o Howell Family Trust 6190 Franktown Rd Washoe Valley, NV 89704</b>	055-110-32	Howel Family Trust	055-110-32	SW¼	SW¼	15	16N	19E	92704	IRR	6.23	\$5.30	\$5.30
<b>Pierczynski, Edmond J. &amp; Mary B. c/o Pierczynski Family Trust 7040 Franktown Road Washoe Valley, NV 89704</b>	055-190-08	Pierczynski Family Trust Pierczynski Family Trust	055-190-08 055-190-08	NE¼ NE¼	SW¼ SW¼	22 22	16N 16N	19E 19E	58724 58735	IRR IRR	4.56	\$3.88	\$3.88
<b>Washoe Valley Volunteer Fire Dept. P.O. Box 19564 Reno, NV 89511</b>	055-172-28	State of Nevada	055-172-28	SW¼	SE¼	14	16N	19E	58963	OTH	0.06	\$1.00	\$1.00
<b>Vhay-Greil Family Trust and Robert Nicholas &amp; September Vhay 5440 Eastlake Blvd Washoe Valley, NV 89704</b>	050-351-51	Vhay-Greil Family Trust et al	050-351-51	NE¼	NE¼	17	16N	20E	61402	IRR	130.28	\$110.74	\$110.74

**BASIN ASSESSMENT SUMMARY - WASHOE VALLEY 089 - WASHOE COUNTY**

NDWR OWNER OF RECORD	BILLING APN	POD PARCEL OWNER	POD APN	POD DESCRIPTION				RGE	PERMIT	USE	ACRE-FEET	CHARGE	TOTALS
				QTR	QTR	SECTION	TWP						
<b>Franktown Meadows, Inc.</b> <b>1325 Airmotive Way, Suite 390</b> <b>Reno, NV 89502</b>	055-042-20	Franktown Meadows, Inc.	055-042-20	NE¼	SW¼	3	16N	19E	58389	STK	2.24	\$1.91	\$6.31
		Franktown Meadows, Inc.	055-042-20	NE¼	SW¼	3	16N	19E	66047	COM	4.00	\$3.40	
		Franktown Meadows, Inc.	055-042-20	NW¼	SE¼	3	16N	19E	68213	COM	1.00	\$1.00	
<b>Mayes, John C</b> <b>2101 Arrowhead Dr, Hangar 38</b> <b>Carson City, NV 89706</b>	055-190-11	John C. Mayes	055-190-11	NE¼	SW¼	22	16N	19E	58723	IRR	5.00	\$4.25	\$5.95
		John C. Mayes	055-190-11	NE¼	SW¼	22	16N	19E	58725	IRR			
		John C. Mayes	055-190-11	NE¼	SW¼	22	16N	19E	91270	REC	2.00	\$1.70	
<b>Skaggs Family Trust</b> <b>P.O. Box 17532</b> <b>Reno, NV 89511</b>	055-110-30	Skaggs Family Trust	055-110-30	NE¼	SE¼	16	16N	19E	58726	IRR	5.00	\$4.25	\$7.65
		Washoe Ranch Properties LLC	046-080-38	NW¼	NE¼	23	17N	19E	69702	MUN	4.00	\$3.40	
<b>Burch, Agatha</b> <b>c/o Vanderzwan Trust, Rose M</b> <b>7465 Old US Highway 395</b> <b>Washoe Valley, NV 89704</b>	055-287-05	Vanderzwan Trust, Rose M	055-287-05	NE¼	SW¼	23	16N	19E	58727	IRR	2.50	\$2.13	\$2.13
<b>Riebli, Rose M. &amp; Werner</b> <b>c/o Munns Living Trust</b> <b>7475 Old US Highway 395</b> <b>Washoe Valley, NV 89704</b>	055-287-06	Munns Living Trust	055-287-06	NE¼	SW¼	23	16N	19E	58728	IRR	2.50	\$2.13	\$2.13
<b>Hooton Trust, Caroline J</b> <b>c/o MGR Parkview Villas &amp; Apts</b> <b>1800 Idlewild Dr</b> <b>Reno, NV 89509</b>	055-060-15	Hooton Trust, Caroline J	055-060-15	SW¼	SW¼	10	16N	19E	58729	IRR	5.00	\$4.25	\$4.25
<b>Scott Jones Living Trust</b> <b>7115 San Antonio Ranch Road</b> <b>Washoe Valley, NV 89704</b>	055-190-07	Jones Living Trust, Scott	055-190-07	NE¼	SW¼	22	16N	19E	58732	IRR	5.00	\$4.25	\$4.25
		Jones Living Trust, Scott	055-190-07	NE¼	SW¼	22	16N	19E	58733	IRR			
<b>Washoe Valley Storage LP</b> <b>c/o MHC 328 LLC</b> <b>41 Flatbush Ave, Suite 5A</b> <b>Brooklyn, NY 11217</b>	046-080-55	MHC 328 LLC	046-080-55	NW¼	NW¼	24	17N	19E	58922	QM	1.14	\$1.00	\$1.00
<b>DiLoreto Family Trust, Thomas &amp; Susan</b> <b>985 Damonte Ranch Parkway #310</b> <b>Reno, NV 89521</b>	055-201-12	DiLoreto Family Trust	055-201-12	SE¼	SW¼	22	16N	19E	59015	IRR	5.00	\$4.25	\$4.25
		DiLoreto Family Trust	055-201-12	SE¼	SW¼	22	16N	19E	59016	IRR			
		DiLoreto Family Trust	055-201-12	SE¼	SW¼	22	16N	19E	59017	IRR			
<b>DiLoreto Family Trust, Perry &amp; Patricia</b> <b>985 Damonte Ranch Parkway #310</b> <b>Reno, NV 89521</b>	055-201-18	DiLoreto Trust, P.M. & Patricia E.	055-201-18	SE¼	SW¼	22	16N	19E	59021	IRR	20.00	\$17.00	\$17.00
		DiLoreto Trust, P.M. & Patricia E.	055-201-18	SE¼	SW¼	22	16N	19E	59022	IRR			
		DiLoreto Trust, P.M. & Patricia E.	055-201-18	SE¼	SW¼	22	16N	19E	59023	IRR			
		DiLoreto Trust, P.M. & Patricia E.	055-201-18	SE¼	SW¼	22	16N	19E	59024	IRR			
<b>O'Connor, Kevin &amp; Michelle</b> <b>c/o Stewart Trust</b> <b>7123 Franktown Road</b> <b>Washoe Valley, NV 89704</b>	055-201-09	O'CONNOR, KEVIN & MICHELLE	055-201-09	SW¼	SW¼	22	16N	19E	59030	IRR	5.00	\$4.25	\$4.25
		O'CONNOR, KEVIN & MICHELLE	055-201-09	SW¼	SW¼	22	16N	19E	59031	IRR			
		O'CONNOR, KEVIN & MICHELLE	055-201-09	SW¼	SW¼	22	16N	19E	59032	IRR			

**BASIN ASSESSMENT SUMMARY - WASHOE VALLEY 089 - WASHOE COUNTY**

NDWR OWNER OF RECORD	BILLING APN	POD PARCEL OWNER	POD APN	POD DESCRIPTION				PERMIT	USE	ACRE-FEET	CHARGE	TOTALS	
				QTR	QTR	SECTION	TWP						RGE
<b>Scarpello Family Trust 7205 Franktown Road Washoe Valley, NV 89704</b>	055-201-14	Scarpello Family Trust	055-201-14	SE¼	SW¼	22	16N	19E	59035	IRR	10.00	\$8.50	\$8.50
		Scarpello Family Trust	055-201-14	SE¼	SW¼	22	16N	19E	59036	IRR			
		Scarpello Family Trust	055-201-14	SE¼	SW¼	22	16N	19E	59037	IRR			
<b>Chan, Ruth P. O. Box 18184 Reno, NV 89511</b>	050-302-29	Sutton, Greg & Chan, Ruth	050-302-29	NE¼	SE¼	5	16N	20E	59328	QM	2.52	\$2.15	\$2.15
<b>King, Elizabeth H. &amp; MacIellane E. c/o King 1992 Trust, Jr &amp; Elizabeth H 5575 Franktown Road Washoe Valley, NV 89704</b>	055-441-06	King 1992 Trust, Jr. & Elizabeth H.	055-441-06	NE¼	SE¼	16	16N	19E	60123	IRR	2.00	\$1.70	\$1.70
<b>Willey Land, LLC P.O. Box 18789 Reno, NV 89511</b>	050-220-37	Willey Land LLC	050-220-37	SW¼	NW¼	24	17N	19E	91165	COM	2.02	\$1.72	\$1.72
<b>Goldstein, Mark S and Betty A c/o McGill, Kevin &amp; Katie 240 Bellevue Rd Washoe Valley, NV 89704</b>	055-165-01	Woods, Jared P & Christine	055-291-25	NW¼	SE¼	23	16N	19E	60683	IRR	2.00	\$1.70	\$1.70
<b>Ellison, Brian &amp; Karen Trust 45 Lonesome Polecat Ln Washoe Valley, NV 89704</b>	055-310-11	Woods, Jared P & Christine	055-291-25	NW¼	SE¼	23	16N	19E	60683	IRR	4.00	\$3.40	\$3.40
<b>Carrasco, Marshall 3255 S. Virginia St Reno, NV 89502</b>	019-360-15	Woods, Jared P & Christine	055-291-25	NW¼	SE¼	23	16N	19E	60683	IRR	11.42	\$9.71	\$16.55
		Woods, Jared P & Christine	055-291-25	NW¼	SE¼	23	16N	19E	86604	IRR	8.04	\$6.84	
<b>Coyle Family Trust 7476 Old US Highway 395 N Washoe Valley, NV 89704</b>	055-291-24	Coyle Family Trust	05-291-24	NW¼	SE¼	23	16N	19E	88589	IRR	6.48	\$5.51	\$5.51
<b>Gilman, L. Lance c/o Roles Revocable Trust 199 Steptoe Ln Washoe Valley, NV 89704</b>	055-282-02	Roles Revocable Trust	055-282-02	NW¼	SE¼	23	16N	19E	68482	IRR	0.98	\$1.00	\$1.00
		Roles Revocable Trust	055-282-02	NW¼	SE¼	23	16N	19E	68483	IRR			
<b>Day, Richard W &amp; Mary E c/o Cummings, Daniel &amp; Annamarie 3725 Poco Lena Court Washoe Valley, NV 89704</b>	050-303-14	Cummings, Daniel & Annamarie	050-303-14	NE¼	SW¼	5	16N	20E	68979	IRR	1.00	\$1.00	\$1.00

**BASIN ASSESSMENT SUMMARY - WASHOE VALLEY 089 - WASHOE COUNTY**

NDWR OWNER OF RECORD	BILLING APN	POD PARCEL OWNER	POD APN	POD DESCRIPTION				RGE	PERMIT	USE	ACRE-FEET	CHARGE	TOTALS
				QTR	QTR	SECTION	TWP						
<b>Richard C &amp; Vicki Rinehart L. Trust</b> 133 Peppy San Court Washoe Valley, NV 89704	050-304-19	Rinehart Living Trust	050-304-19	SW¼	SE¼	5	16N	20E	69752	IRR	4.00	\$3.40	\$3.40
<b>John Healy</b> c/o Ross Trust, Roberta A 2035 Lakeridge Dr Reno, NV 89509	055-022-03	Ross Trust, Roberta A	055-022-03	SE¼	SE¼	9	16N	19E	61808	IRR	2.00	\$1.70	\$1.70
<b>Pittman, Jim &amp; Vicki</b> c/o Pittman Family Trust 5737 Old US Highway 395 North Washoe Valley, NV 89704	055-169-05	Pittman Family Trust	055-169-05	NW¼	NW¼	23	16N	19E	62591	IRR	2.00	\$1.70	\$1.70
<b>Watts, Patrick D</b> c/o Freeman, Lonas N Jr., Watts, Patrick S. and Riley R. 405 Old Ophir Road Washoe Valley, NV 89704	050-235-07	Freeman, Lonas N Jr and Watts, Patrick S & Riley R	050-235-07	NE¼	SE¼	23	17N	19E	64060	STK	2.02	\$1.72	\$1.72
<b>Garms, Margo</b> c/o Garms Trust, Margo 123 Peppy San Court Washoe Valley, NV 89704	050-304-20	Garms Trust, Margo	050-304-20	SW¼	SE¼	5	16N	20E	65482	IRR	4.00	\$3.40	\$3.40
<b>DL Lakeshore LLC</b> P.O. Box 7097 Reno, NV 89510	050-419-09	DL Lakeshore LLC	050-419-09	SW¼	SW¼	32	17N	20E	65610	COM	1.94	\$1.65	\$1.65
<b>Duncan Golf at Toiyabe LLC</b> 1400 Wolf Run Rd Reno, NV 89511	055-382-08	Rosehaven Properties LLC Duncan Golf at Toiyabe LLC Duncan Golf at Toiyabe LLC Rosehaven Properties LLC Duncan Golf at Toiyabe LLC	055-371-18 055-382-08 055-412-09 055-371-18 055-421-11	NW¼ NE¼ NW¼ NW¼ NE¼	SE¼ SE¼ NW¼ SE¼ NW¼	22 22 23 22 23	16N 16N 16N 16N 16N	19E 19E 19E 19E 19E	66606 66607 66608 66609 66610	REC REC REC REC REC	717.75	\$610.09	\$610.09
<b>Cavin, Paul &amp; Heather</b> c/o Cavin Family 2019 Trust 4790 Franktown Road Washoe Valley, NV 89704	055-093-03	Cavin Family 2019 Trust	055-093-03	NW¼	NW¼	10	16N	19E	66928	IRR	5.00	\$4.25	\$4.25
<b>Nevis, Sam</b> c/o Nevis Trust, Samuel A P. O. Box 21250 Carson City, NV 89721	055-292-03	Nevis Trust, Samuel A. Nevis Trust, Samuel A.	055-292-03 055-292-03	SE¼ SE¼	SW¼ SW¼	23 23	16N 16N	19E 19E	67005 67006	IRR IRR	6.06	\$5.16	\$5.16
<b>Herzing &amp; Fazzari Trusts</b> c/o Wagner Family Trust P.O. Box 19185 Reno, NV 89511	050-304-21	Wagner Family Trust	050-304-21	SW¼	SE¼	5	16N	20E	67908	IRR	2.00	\$1.70	\$1.70

**BASIN ASSESSMENT SUMMARY - WASHOE VALLEY 089 - WASHOE COUNTY**

NDWR OWNER OF RECORD	BILLING APN	POD PARCEL OWNER	POD APN	POD DESCRIPTION				RGE	PERMIT	USE	ACRE-FEET	CHARGE	TOTALS
				QTR	QTR	SECTION	TWP						
<b>Eisenhauer, David &amp; Heidi c/o Fields Family Trust, Chris &amp; Carly 7405 Franktown Rd Washoe Valley, NV 89704</b>	055-292-07	Fields Family Trust, Chris & Carly Fields Family Trust, Chris & Carly	055-292-07	SE¼	SW¼	23	16N	19E	68186	IRR	4.00	\$3.40	\$3.40
			055-292-07	SE¼	SW¼	23	16N	19E	68187	IRR			
<b>Bassett, Jack L &amp; Judy A c/o Bassett Family Trust, Jack &amp; Judy 4995 South Old U.S. Highway 395 Washoe Valley, NV 89704</b>	055-060-22	Bassett Family Trust, Jack & Judy	055-060-22	NW¼	NE¼	15	16N	19E	68872	IRR	2.02	\$1.72	\$1.72
<b>Torres, Anna &amp; Wilfredo 18115 Lake Vista Rd Washoe Valley, NV 89704</b>	055-083-02	Torres, Anna & Wilfredo	055-083-02	NE¼	SE¼	10	16N	19E	70033	IRR	9.61	\$8.17	\$8.17
		Torres, Anna & Wilfredo	055-083-02	NE¼	SE¼	10	16N	19E	70034	IRR			
		Torres, Anna & Wilfredo	055-083-02	NE¼	SE¼	10	16N	19E	70382	IRR			
<b>Grashuis, David M. &amp; Kathryn L. c/o Grashuis Family Trust 18205 Lake Vista Road Washoe Valley, NV 89704</b>	055-083-03	Grashuis Family Trust	055-083-03	SW¼	SW¼	11	16N	19E	70298	IRR	6.61	\$5.62	\$5.62
			055-083-03	SW¼	SW¼	11	16N	19E	70299	IRR			
<b>DDC Enterprises LLC PO Box 2911 Minden, NV 89423</b>	050-234-62	TMWA	046-080-34	SW¼	NE¼	23	17N	19E	89784	MUN	0.32	\$1.00	\$1.00
<b>Kreutzjans, John &amp; Mary Margaret Singer c/o TRT Capital, LLC 645 Oxbow Court Reno, NV 89511</b>	050-419-08	TRT Capital, LLC	050-419-08	NE¼	SE¼	31	17N	20E	71544	COM	1.94	\$1.65	\$1.65
<b>Chacon, Samuel c/o Chacon 2017 Family Trust, Sam 40 Will Sauer Road Washoe Valley, NV 89704</b>	055-092-24	Chacon 2017 Family Trust, Sam	055-092-24	NE¼	NE¼	9	16N	19E	71863	IRR	2.16	\$1.84	\$1.84
<b>Warren, John A. &amp; Rosemarie c/o Warren, John. A 4755 Old Highway 395 North Washoe Valley, NV 89704</b>	055-041-14	Warren, John A.	055-041-14	SW¼	SW¼	3	16N	19E	72182	IRR	8.21	\$6.98	\$15.48
		Warren, John A.	055-041-14	SW¼	SW¼	3	16N	19E	73240	IRR			
		Warren, John A.	055-041-14	SW¼	SW¼	3	16N	19E	91698	QM			
<b>Cheney, Glen A. &amp; Jackie L. c/o Cheney Family Trust 7548 Old Highway 395 North Washoe Valley, NV 89704</b>	055-291-19	Cheney Family Trust	055-291-19	SE¼	SE¼	23	16N	19E	72750	QM	2.02	\$1.72	\$1.72
<b>Tucker, Frank R. &amp; Garrett, V. Dian c/o Ernst, Douglas &amp; Carol 2065 Hollyhock Ln Gilroy, CA 95020</b>	055-180-10	Ernst, Douglas & Carol	055-180-10	SW¼	SW¼	22	16N	19E	73114	QM	2.02	\$1.72	\$1.72

**BASIN ASSESSMENT SUMMARY - WASHOE VALLEY 089 - WASHOE COUNTY**

NDWR OWNER OF RECORD	BILLING APN	POD PARCEL OWNER	POD APN	POD DESCRIPTION			RGE	PERMIT	USE	ACRE-FEET	CHARGE	TOTALS	
				QTR	QTR	SECTION							TWP
<b>Lukov, Monte J. &amp; Carla D. c/o Lukov Family Trust 55 Sheldon Place Washoe Valley, NV 89704</b>	055-287-16	Lukov Family Trust	055-287-16	SE¼	NW¼	23	16N	19E	73153	IRR	2.02	\$1.72	\$1.72
<b>The 1989 Lee Family Trust 3300 Edison Way Fremont, CA 94538</b>	055-200-25	Lee 1989 Family Trust Lee 1989 Family Trust	055-201-22 055-201-22	SE¼ SE¼	SE¼ SE¼	22 22	16N 16N	19E 19E	73191 73192	IRR IRR	7.02	\$5.97	\$5.97
<b>Strull, Jason &amp; Hahn, Rachel 3170 Makayla Way Washoe Valley, NV 89704</b>	046-032-14	Strull, Jason & Hahn, Rachel	046-032-14	SE¼	NE¼	34	17N	19E	75136	IRR	6.00	\$5.10	\$5.10
<b>Twisted Sisters, LLC 761 Marsh Ave Reno, NV 89509</b>	050-550-09	Twisted Sisters, LLC Twisted Sisters, LLC	050-550-09 050-550-09	SW¼ SW¼	NW¼ NW¼	5 5	16N 16N	20E 20E	76057 89469	COM COM	0.46 0.50	\$1.00 \$1.00	\$2.00
<b>Taras Trust 5880 Eastlake Boulevard Washoe Valley, NV 89704</b>	050-351-47	Taras Trust	050-351-47	SE¼	SE¼	17	16N	20E	76604	IRR	1.00	\$1.00	\$1.00
<b>Lorin Johnson Trust P.O. Box 18307 Reno, NV 89511</b>	050-320-17	Lorin Johnson Trust	050-320-17	SW¼	NW¼	6	16N	20E	91829	QM	3.04	\$2.59	\$2.59
<b>SCAP 7 LLC c/o SC Advisors LLC P.O. Box 3390 Stateline NV, 89449</b>	055-301-38	SC Advisors LLC SC Advisors LLC	055-301-38 055-301-38	SE¼ SE¼	SE¼ SE¼	27 27	16N 16N	19E 19E	77786 77787	IRR IRR	13.94	\$11.85	\$11.85
<b>Gourley Family Living Trust 435 Timberlake Court Reno, NV 89511</b>	046-190-13	Gourley Family Living Trust Gourley Family Living Trust	046-190-13 046-190-13	NE¼ NE¼	SE¼ SE¼	15 15	17N 17N	19E 19E	78661 85384	QM QM	1.96 0.23	\$1.67 \$1.00	\$2.67
<b>Burns, Timothy M. &amp; Kathleen A. c/o Burns Family Trust 35 Sheldon Place Washoe Valley, NV 89704</b>	055-287-13	Burns Family Trust Burns Family Trust	055-287-13 055-287-13	SE¼ SE¼	NW¼ NW¼	23 23	16N 16N	19E 19E	75665 80256	IRR IRR	2.02 4.04	\$1.72 \$3.44	\$5.16
<b>John V. Hanson Trust 1490 Lord Street Washoe Valley, NV 89704</b>	050-470-08	Hanson, Wendy M. Trust & Hanson Inter vivos Trust, John V.	050-470-08	SE¼	NE¼	8	16N	20E	74172	IRR	4.00	\$3.40	\$3.40
<b>Jenks, Linda &amp; James c/o Old 395 Trust 5655 Old US Highway 395 North Washoe Valley, NV 89704</b>	055-168-03	Old 395 Trust	055-168-03	NE¼	SE¼	15	16N	19E	77100	IRR	3.00	\$2.55	\$2.55

**BASIN ASSESSMENT SUMMARY - WASHOE VALLEY 089 - WASHOE COUNTY**

NDWR OWNER OF RECORD	BILLING APN	POD PARCEL OWNER	POD APN	POD DESCRIPTION				RGE	PERMIT	USE	ACRE-FEET	CHARGE	TOTALS
				QTR	QTR	SECTION	TWP						
<b>Platt, Brad A. &amp; Chris S.</b> 4800 Grays Starlight Court Washoe Valley, NV 89704	050-490-01	Platt, Brad A & Chris S	050-490-01	SE¼	SE¼	8	16N	20E	77563	IRR	2.00	\$1.70	\$1.70
<b>Cliff, Kenneth W. &amp; Victoria L.</b> c/o Cliff Family Trust 805 Washoe Drive Washoe Valley, NV 89704	050-231-06	Cliff Family Trust	050-231-06	SW¼	SE¼	23	17N	19E	79077	IRR	1.02	\$1.00	\$1.00
<b>Murphy, Henry &amp; Bonnie</b> c/o Murphey Family Trust 13000 Valley Springs Rd Reno, NV 89511	050-411-10	Murphy Family Trust	050-411-10	SW¼	SW¼	32	17N	20E	80109	COM	3.67	\$3.12	\$3.12
<b>Richard, Matthew J.</b> c/o Richard, Peter & Denise et al 3625 Lakeshore Dr Washoe Valley, NV 89704	050-320-03	Richard, Peter A. & Denise R. et al	050-320-03	NW¼	SW¼	6	16N	20E	81075	COM	1.00	\$1.00	\$1.00
<b>Rosehaven Properties LLC</b> 425 Carr 693, Suite 1 PMB 347 Dorado, PR 00646	055-202-02	Rosehaven Properties LLC	055-201-07	NE¼	SE¼	21	16N	19E	27569	IRR	89.83	\$76.36	\$259.46
		Rosehaven Properties LLC	055-202-02	SE¼	NW¼	22	16N	19E	82897	IRR	5.92	\$5.04	
		Rosehaven Properties LLC	055-202-02	SE¼	NW¼	22	16N	19E	82898	IRR	18.56	\$15.78	
		Rosehaven Properties LLC	055-202-02	SE¼	NW¼	22	16N	19E	V11298	IRR	1.12	\$1.00	
		Rosehaven Properties LLC	055-202-02	SE¼	NW¼	22	16N	19E	V11299	IRR	173.76	\$147.70	
		Rosehaven Properties LLC	055-202-02	SE¼	NW¼	22	16N	19E	82899	QM	12.00	\$10.20	
		Rosehaven Properties LLC	055-202-02	SE¼	NW¼	22	16N	19E	V11296	DOM	0.55	\$1.00	
		Rosehaven Properties LLC	055-202-02	SE¼	NW¼	22	16N	19E	V11297	DOM			
		Rosehaven Properties LLC	055-202-02	SE¼	NW¼	22	16N	19E	91893	STK	2.80	\$2.38	
		Rosehaven Properties LLC	055-202-02	SE¼	NW¼	22	16N	19E	V11292	STK			
		Rosehaven Properties LLC	055-202-02	SE¼	NW¼	22	16N	19E	V11300	STK			
<b>Rosehaven Properties LLC</b> c/o Olney Revocable Trust P.O. Box 4290 Napa, CA 94558	055-201-06	Olney Revocable Trust	055-201-06	SE¼	NE¼	21	16N	19E	92244	IRR	8.00	\$6.80	\$6.80
<b>Rasmussen Family Trust</b> 605 William Brent Rd Washoe Valley, NV 89704	055-083-24	Henry, Jamie C & Kristoffer J Rasmussen Family Trust	055-083-15	NW¼	SW¼	11	16N	19E	V04542	IRR	3.17	\$2.70	\$16.87
			055-083-24	NE¼	SW¼	11	16N	19E	V04543	IRR	16.66	\$14.17	
<b>R.W. Associates</b> c/o Nelson, Jeffrey J 825 La Guardia Lane Reno, NV 89511	055-083-13	Henry, Jamie C & Kristoffer J Rasmussen Family Trust	055-083-15	NW¼	SW¼	11	16N	19E	V04542	IRR	0.53	\$1.00	\$3.37
			055-083-24	NE¼	SW¼	11	16N	19E	V04543	IRR	2.78	\$2.37	

**BASIN ASSESSMENT SUMMARY - WASHOE VALLEY 089 - WASHOE COUNTY**

NDWR OWNER OF RECORD	BILLING APN	POD PARCEL OWNER	POD APN	POD DESCRIPTION				RGE	PERMIT	USE	ACRE-FEET	CHARGE	TOTALS
				QTR	QTR	SECTION	TWP						
<b>R.W. Associates</b> <b>c/o Frost, Paul M &amp; Lisa M</b> <b>18200 Lake Vista Rd</b> <b>Washoe Valley, NV 89704</b>	055-083-14	Henry, Jamie C & Kristoffer J	055-083-15	NW¼	SW¼	11	16N	19E	V04542	IRR	0.53	\$1.00	\$3.37
		Rasmussen Family Trust	055-083-24	NE¼	SW¼	11	16N	19E	V04543	IRR	2.78	\$2.37	
<b>R.W. Associates</b> <b>c/o Henry, Jamie C &amp; Kristoffer J</b> <b>18100 Lake Vista Rd</b> <b>Washoe Valley, NV 89704</b>	055-083-15	Henry, Jamie C & Kristoffer J	055-083-15	NW¼	SW¼	11	16N	19E	V04542	IRR	1.06	\$1.00	\$5.72
		Rasmussen Family Trust	055-083-24	NE¼	SW¼	11	16N	19E	V04543	IRR	5.55	\$4.72	
<b>R.W. Associates</b> <b>c/o Blue Sagebrush Corp</b> <b>4785 Franktown Road</b> <b>Washoe Valley, NV 89704</b>	055-083-05	Henry, Jamie C & Kristoffer J	055-083-15	NW¼	SW¼	11	16N	19E	V04542	IRR	1.06	\$1.00	\$5.72
		Rasmussen Family Trust	055-083-24	NE¼	SW¼	11	16N	19E	V04543	IRR	5.55	\$4.72	
<b>Hubbel Family Trust</b> <b>c/o Kijewski, Family Trust</b> <b>18035 Lake Vista Road</b> <b>Washoe Valley, NV 89704</b>	055-083-01	Henry, Jamie C & Kristoffer J	055-083-15	NW¼	SW¼	11	16N	19E	V04542	IRR	1.06	\$1.00	\$5.72
		Rasmussen Family Trust	055-083-24	NE¼	SW¼	11	16N	19E	V04543	IRR	5.55	\$4.72	
<b>Tyre, Bryan W. &amp; Joyce</b> <b>c/o Bolinder, Marcus &amp; Lara</b> <b>18445 Lake Vista Rd</b> <b>Washoe Valley, NV 89704</b>	055-083-06	Henry, Jamie C & Kristoffer J	055-083-15	NW¼	SW¼	11	16N	19E	V04542	IRR	1.06	\$1.00	\$5.72
		Rasmussen Family Trust	055-083-24	NE¼	SW¼	11	16N	19E	V04543	IRR	5.55	\$4.72	
<b>JJ Dooley Family Trust</b> <b>18700 Lake Vista Rd</b> <b>Washoe Valley, NV 89704</b>	055-083-10	JJ Dooley Family Trust	055-083-10	SE¼	SW¼	11	16N	19E	83161	IRR	6.06	\$5.16	\$55.90
		Henry, Jamie C & Kristoffer J	055-083-15	NW¼	SW¼	11	16N	19E	V04542	IRR	6.35	\$5.40	
		Rasmussen Family Trust	055-083-24	NE¼	SW¼	11	16N	19E	V04543	IRR	33.33	\$28.34	
		JJ Dooley Family Trust	055-083-08	NW¼	NW¼	14	16N	19E	V10447	IRR	20.00	\$17.00	
<b>George J. Georgeson Trust</b> <b>69 Skyline Circle</b> <b>Reno, NV 89509</b>	055-083-04	Henry, Jamie C & Kristoffer J	055-083-15	NW¼	SW¼	11	16N	19E	V04542	IRR	1.06	\$1.00	\$5.72
		Rasmussen Family Trust	055-083-24	NE¼	SW¼	11	16N	19E	V04543	IRR	5.55	\$4.72	
<b>Braun, Dustin John and</b> <b>Christie Michael Casey</b> <b>5580 Marlowe Dr.</b> <b>Washoe Valley, NV 89704</b>	055-150-36	Braun, Dustin J et al.	055-150-36	NE¼	SW¼	14	16N	19E	85351	IRR	4.00	\$3.40	\$3.40
<b>Sierra Mining &amp; Stone LLC</b> <b>P.O. Box 17917</b> <b>Reno, N 89511</b>	050-231-38	Sierra Mining & Stone LLC	050-231-39	SW¼	SE¼	23	17N	19E	85905	IRR	0.04	\$1.00	\$3.61
		Sierra Mining & Stone LLC	050-231-39	SW¼	SE¼	23	17N	19E	85906	IRR	0.07	\$1.00	
		Sierra Mining & Stone LLC	050-231-39	SW¼	SE¼	23	17N	19E	85907	IRR	1.89	\$1.61	
<b>Reeves Business Ventures</b> <b>c/o Washoe Business Park LLC</b> <b>c/o Brenna Marie Munns</b> <b>7475 Old US Highway 395 N</b> <b>Washoe Valley, NV 89704</b>	046-080-51	Truckee Meadows Water Authority	046-080-34	SW¼	NE¼	23	17N	19E	85890	MUN	0.83	\$1.00	\$5.70
		Truckee Meadows Water Authority	046-080-34	SW¼	NE¼	23	17N	19E	85891	MUN	3.00	\$2.55	
		Truckee Meadows Water Authority	046-080-34	SW¼	NE¼	23	17N	19E	85892	MUN	2.52	\$2.15	

**BASIN ASSESSMENT SUMMARY - WASHOE VALLEY 089 - WASHOE COUNTY**

NDWR OWNER OF RECORD	BILLING APN	POD PARCEL OWNER	POD APN	POD DESCRIPTION				RGE	PERMIT	USE	ACRE-FEET	CHARGE	TOTALS
				QTR	QTR	SECTION	TWP						
<b>Wilcox, Gary &amp; Donel</b> c/o Wilcox, Gary H., Jr. 5821 Stephens Rd Reno, NV 89511	050-530-27	Wilcox, Gary H Jr	050-530-27	SW¼	NW¼	31	17N	20E	85883	IRR	1.00	\$1.00	\$1.00
<b>Leider, Larry</b> 465 Sparrow Way Washoe Valley, NV 89704	050-371-25	Leider, Larry & Michelle et al	050-371-25	SW¼	NE¼	32	17N	20E	87409	IRR	2.02	\$1.72	\$1.72
<b>Madole Construction Co. Inc.</b> c/o Madhole Properties PO Box 893 Sparks, NV 89432	046-170-24	Truckee Meadows Water Authority	046-080-34	SW¼	NE¼	23	17N	19E	88229	MUN	2.46	\$2.10	\$3.10
		Truckee Meadows Water Authority	046-080-34	SW¼	NE¼	23	17N	19E	89786	MUN	0.30	\$1.00	
		Truckee Meadows Water Authority	046-080-34	SW¼	NE¼	23	17N	19E	89787	MUN			
<b>Guzman, Jose &amp; Kohoutek, Peggy Jo</b> 60 Sheldon Pl Washoe Valley, NV 89704	055-287-15	Guzman, Jose	055-287-15	SE¼	NW¼	23	16N	19E	85247	IRR	1.04	\$1.00	\$4.40
		Guzman, Jose	055-287-15	SE¼	NW¼	23	16N	19E	88054	IRR	4.00	\$3.40	
<b>Pitts, Randy and Cindy</b> c/o Pitts Family Trust 4765 Franktown Rd Washoe Valley, NV 89704	055-041-19	Pitts Family Trust	055-041-19	NW¼	NW¼	10	16N	19E	93425	QM	0.93	\$1.00	\$1.00
<b>Seibold Trust, John R &amp; Elizabeth A</b> 7000 Pine Canyon Rd Washoe Valley NV 89704	055-210-16	Seibold Trust, John & Elizabeth	055-210-16	SW¼	SE¼	22	16N	19E	82879	IRR	3.00	\$2.55	\$2.55
<b>Henry V. Becker Sr. Revocable Trust</b> 4785 Franktown Rd Washoe Valley, NV 89704	055-041-16	Henry V. Becker Sr. Rev Trust	055-041-16	SW¼	SW¼	3	16N	19E	91889	QM	5.00	\$4.25	\$4.25
<b>GTS, LLC</b> c/o Gunn, Derek & Amanda 3130 Old US WHY 395 N Washoe Valley, NV 89704	046-032-13	Gunn, Derek & Amanda	046-032-13	SE¼	SE¼	34	17N	19E	91785	IRR	12.36	\$10.51	\$10.51
		Gunn, Derek & Amanda	046-032-13	SE¼	SE¼	34	17N	19E	91848	IRR			
		Gunn, Derek & Amanda	046-032-13	SE¼	SE¼	34	17N	19E	91849	IRR			
<b>Catalano Family Trust</b> 3925 Doc Bar Court Washoe Valley, NV 89704	050-304-11	Neighbors Family 2010 Trust	050-490-05	NE¼	SE¼	8	16N	20E	57914	IRR	1.00	\$1.00	\$1.00

**BASIN ASSESSMENT SUMMARY - WASHOE VALLEY 089 - WASHOE COUNTY**

NDWR OWNER OF RECORD	BILLING APN	POD PARCEL OWNER	POD APN	POD DESCRIPTION				PERMIT	USE	ACRE-FEET	CHARGE	TOTALS
				QTR	QTR	SECTION	TWP					
<b>Parks Division, Nevada Nevada State Park System</b>		State of Nevada	050-351-14	SW¼	NE¼	17	16N	20E	17420	IRR	145.07	Billed Separately
		State of Nevada	050-351-14	SW¼	NE¼	17	16N	20E	38768	REC	8.53	
		Nevada Park System	055-320-29	NE¼	SW¼	25	16N	19E	38975	REC	3.56	
		Nevada Park System	055-250-48	NW¼	NE¼	25	16N	19E	61611	REC	0.06	
		Division of State Lands	130-350-01	NW¼	SE¼	6	15N	19E	77540	IRR	0.10	
<b>Nevada Department of Wildlife</b>	055-286-01	Weir Family Trust	055-190-01	NE¼	SE¼	22	16N	19E	23287	IRR	116.48	Billed Separately
		access at Belleview exit	055-190-01	NW¼	SE¼	22	16N	19E	20648	IRR		
		State of Nevada	050-202-04	SE¼	SE¼	1	16N	19E	64962	REC	1.95	
		State of Nevada	050-202-04	SW¼	NE¼	1	16N	19E	21282	WLD	100.36	
		State of Nevada	050-202-04	SW¼	NE¼	1	16N	19E	21283	STK	3.38	
		State of Nevada	050-202-04	SE¼	SE¼	36	17N	19E	30225	IRR	1793.00	
		State of Nevada	050-202-04	SE¼	SE¼	36	17N	19E	24003	IRR		
	State of Nevada	050-202-04	SE¼	SE¼	36	17N	19E	24004	WLD			
<b>Building &amp; Grounds, Nevada 406 East 2nd Street</b>	130-350-01	State of Nevada	130-350-01	NE¼	SW¼	30	16N	19E	24876	MUN	514.00	Billed Separately
		State of Nevada	130-350-01	NE¼	SW¼	30	16N	19E	30895	MUN	631.89	
<b>Forestry Division, Nevada</b>	050-210-25	State of Nevada	050-210-25	NE¼	NE¼	25	17N	19E	35330	IRR	7.60	Billed Separately
		State of Nevada	050-210-25	SE¼	NE¼	25	17N	19E	35230	OTH	1.99	
		State of Nevada	050-210-25	NE¼	NE¼	25	17N	19E	45398	IRR	6.91	
<b>Transportation Dept. - Nevada</b>	055-250-48	Nevada State Park System	055-250-48	NW¼	NW¼	25	16N	19E	93034	WLD	731.16	Billed Separately
		Nevada State Park System	055-250-48	NW¼	NW¼	25	16N	19E	93035	WLD		
		Nevada State Park System	055-250-48	NW¼	NW¼	25	16N	19E	93036	WLD		
<b>United States Forest Service</b>	038-260-07	United States of America	048-120-22	NE¼	NW¼	30	17N	19E	80016	REC	0.13	Billed Separately
<b>Bureau of Land Management c/o BLM Winnemucca Field Office</b>	050-202-07	United States of America	050-202-08	SW¼	SW¼	26	17N	19E	66232	REC	101.37	Billed Separately
		United States of America	046-022-05	SW¼	SW¼	35	17N	19E	66233	REC		
		United States of America	050-202-08	SW¼	SW¼	26	17N	19E	69433	REC		
		United States of America	050-202-08	SW¼	SW¼	26	17N	19E	69570	REC		
		United States of America	046-022-05	SW¼	SW¼	35	17N	19E	69731	REC		
		United States of America	050-202-08	NW¼	SW¼	26	17N	19E	68101	IRR	61.00	
		BLM	046-022-04	NW¼	SW¼	35	17N	19E	V05764	STK	44.93	
		United States of America	046-022-07	NE¼	NW¼	3	16N	19E	68111	IRR	564.60	
		United States of America	046-022-07	NE¼	NW¼	3	16N	19E	68112	IRR		
		State of Nevada	046-042-04	NE¼	NE¼	34	17N	19E	68113	IRR		
		United States of America	050-202-07	SW¼	SW¼	35	17N	19E	68114	IRR		
		United States of America	050-202-07	SW¼	NW¼	35	17N	19E	68115	IRR		
		State of Nevada	046-042-04	NE¼	NE¼	34	17N	19E	68116	IRR		
		United States of America	050-210-37	NE¼	NW¼	26	17N	19E	68102	IRR	114.05	
		United States of America	050-210-37	NE¼	NW¼	26	17N	19E	68103	IRR		
		United States of America	050-210-37	SE¼	NW¼	26	17N	19E	68117	IRR		
		United States of America	050-210-37	SE¼	NW¼	26	17N	19E	68118	IRR		
United States of America	050-210-37	NE¼	NW¼	26	17N	19E	68119	IRR				
United States of America	050-210-37	NE¼	NW¼	26	17N	19E	68120	IRR				

**HYDROGRAPHIC BASIN #097**

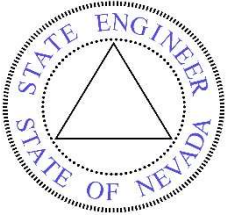
Honey Lake Valley  
Washoe County

<i>Acre-Feet Subject to Assessment</i> .....	13,049.39
<i>Charge Per Acre-Foot</i> .....	\$0.25
<i>Excess Due to \$1.00 Minimum Charge and Rounding</i> .....	\$2.09
<b><i>Total Amount Assessed</i></b> .....	<b>\$3,264.44</b>

NDWR OWNER OF RECORD	BILLING APN	POD PARCEL OWNER	POD APN	POD DESCRIPTION			PERMIT	USE	ACRE-FEET	CHARGE	TOTALS		
				QTR	QTR	SECTION						TWP	RGE
<b>Espil Sheep Co.</b> <b>c/o Espil, Brent &amp; Vicki</b> <b>P.O. Box 150</b> <b>Gerlach, NV 89412</b>	074-270-02	BLM	074-211-17	SE	SE	13	27N	18E	49659	STK	0.05	\$1.00	\$1.00
<b>Fish Springs Ranch LLC</b> <b>3480 GS Richards Boulevard, Suite 101</b> <b>Carson City, NV 89703-8442</b>	074-070-74	Fish Springs Ranch LLC	074-040-56	NE	SW	25	26N	18E	78966	STK	11.20	\$2.80	\$13.44
		Fish Springs Ranch LLC	074-070-74	NW	NW	29	26N	19E	78967	STK			
		Fish Springs Ranch LLC	074-070-28	SE	SE	30	26N	19E	78968	STK			
		Fish Springs Ranch LLC	074-412-19	NW	SW	10	26N	19E	78969	STK			
		BLM	074-040-59	NW	SE	26	26N	18E	78990	STK	6.72	\$1.68	
		Fish Springs Ranch LLC	074-070-72	SW	SW	20	26N	19E	80101	QM	10.10	\$2.53	
		Fish Springs Ranch LLC	074-070-72	SW	SW	20	26N	19E	80102	QM	10.90	\$2.73	
		BLM	074-242-06	NW	SW	14	27N	19E	21363	STK	6.81	\$1.70	
		BLM	074-211-17	SE	SE	13	27N	18E	49659	STK	0.21	\$1.00	
		BLM	074-390-20	SE	NE	25	27N	19E	70392	STK	3.40	\$1.00	

**BASIN ASSESSMENT SUMMARY - HONEY LAKE VALLEY 097 - WASHOE COUNTY**

NDWR OWNER OF RECORD	BILLING APN	POD PARCEL OWNER	POD APN	POD DESCRIPTION					PERMIT	USE	ACRE-FEET	CHARGE	TOTALS
				QTR	QTR	SECTION	TWP	RGE					
<b>Truckee Meadows Water Authority c/o Natural Resources P.O. Box 30013 Reno, NV 89520-3013</b>	Unsecured	Fish Springs Ranch	074-040-56	NE	SW	25	26N	18E	53419	MUN	13,000.00	\$3,250.00	\$3,250.00
		Fish Springs Ranch	074-070-28	SE	SE	30	26N	19E	53423	MUN			
		Fish Springs Ranch	074-070-28	SE	SE	30	26N	19E	53424	MUN			
		Fish Springs Ranch	074-412-18	NW	SW	10	26N	19E	53433	MUN			
		Fish Springs Ranch	074-412-18	NW	SW	10	26N	19E	54134	MUN			
		Fish Springs Ranch	074-040-59	NW	SE	26	26N	18E	54138	MUN			
		Fish Springs Ranch	074-070-74	NW	NW	29	26N	19E	74685	MUN			
		Fish Springs Ranch	074-412-45	NW	NE	16	26N	19E	74686	MUN			
		Fish Springs Ranch	074-412-18	NE	SW	10	26N	19E	74687	MUN			
		Fish Springs Ranch	074-040-15	SE	NE	25	26N	18E	78118	MUN			
		Fish Springs Ranch	074-040-15	SE	NE	25	26N	18E	78119	MUN			
		Fish Springs Ranch	074-040-15	SE	NE	25	26N	18E	78120	MUN			
		Fish Springs Ranch	074-040-15	SE	NE	25	26N	18E	78121	MUN			
		Fish Springs Ranch	074-040-15	SE	NE	25	26N	18E	78122	MUN			
		Fish Springs Ranch	074-040-15	SE	NE	25	26N	18E	78123	MUN			
		Fish Springs Ranch	074-040-15	SE	NE	25	26N	18E	78124	MUN			
		Fish Springs Ranch	074-070-28	SE	SE	30	26N	19E	78125	MUN			
		Fish Springs Ranch	074-070-74	NW	NW	29	26N	19E	78126	MUN			
		Fish Springs Ranch	074-070-74	NW	NW	29	26N	19E	78127	MUN			
		Fish Springs Ranch	074-412-45	NW	NE	16	26N	19E	78128	MUN			
		Fish Springs Ranch	074-412-45	NW	NE	16	26N	19E	78129	MUN			
		Fish Springs Ranch	074-412-18	NW	SW	10	26N	19E	78130	MUN			
		Fish Springs Ranch	074-412-18	NW	SW	10	26N	19E	78131	MUN			
		Fish Springs Ranch	074-412-18	NW	SW	10	26N	19E	78132	MUN			
		Fish Springs Ranch	074-412-18	NW	SW	10	26N	19E	78133	MUN			
		Fish Springs Ranch	074-412-18	NE	SW	10	26N	19E	78134	MUN			
		Fish Springs Ranch	074-412-18	NE	SW	10	26N	19E	78135	MUN			
<b>BLM</b>		BLM	074-211-17	SE	SE	13	27N	18E	49659	STK	0.38	Billed Separately	



Nevada Division of  
**WATER RESOURCES**

**STATE OF NEVADA**  
**Department of Conservation and Natural Resources**  
Joe Lombardo, *Governor*  
James A. Settelmeyer, *Director*  
Adam Sullivan, P.E., *State Engineer*

December 1, 2025

Washoe County Commissioners  
1001 E. Ninth Street, Building A  
Reno, NV 89512  
Certified Mail # 9489 0090 0027 6584 8767 61

In accordance with the provisions of NRS §§ 533.280, 533.285 and 533.290, we respectfully submit the budget for the Fiscal Year July 1, 2026, to June 30, 2027. The assessment against each water user, which must be based upon the proportion which the water right of that water user bears to the aggregate water rights in the stream system, for the distribution of the waters of Warm Springs/Winnemucca Creek Distribution as decreed and as prorated to those claimants within Washoe County and itemized on the accompanying list.

The amount of \$3,000.00 will be required for the payment of necessary expenses incurred for supervision over distribution of the decreed water and include, but not limited to salaries of the water commissioners, special studies, water measurements, crop inventories, field investigations, associated data collection and management.

According to the Warm Springs Creek Decree, the Dogskin Ranch, LLC. is entitled to 43.48% of the waters, Buckhorn Land and Livestock is entitled to 37.22% of the waters and WSR Land, LLC is entitled to 19.30%. A spreadsheet of ownership and assessment is attached.

We are enclosing a certificate to be signed and returned indicating that the assessment rate necessary to support the proposed budget has been acted on by the County Commissioners and the amount certified to the Assessor.

Sincerely,

Adam Sullivan, P.E.  
State Engineer

AS/kw

Enclosure

cc: Brianna McBride, Email, [bmcbride@washoecounty.org](mailto:bmcbride@washoecounty.org)  
Brenda Mathers, Email, [bmathers@washoecounty.org](mailto:bmathers@washoecounty.org)

Adam Sullivan, P.E., State Engineer  
Division of Water Resources  
901 S. Stewart Street, Suite 2002  
Carson City, Nevada 89701

Dear Mr. Sullivan:

I hereby certify that the State Engineer's budget for payment of necessary expenses for the supervision and distribution of the Warm Springs/Winnemucca Creek Decree for the Fiscal Year July 1, 2026, to June 30, 2027, in the amount of Three Thousand Dollars (\$3,000.00), has been received by WASHOE COUNTY in accordance with the provisions of NRS §§ 533.280, 533.285 and 533.290.

The assessment rate necessary to support the proposed budget was acted upon by the COUNTY COMMISSION OF WASHOE COUNTY on the \_\_\_\_\_ day of \_\_\_\_\_, 20\_\_, and the amount contained therein was certified to the ASSESSOR OF WASHOE COUNTY.

Respectfully submitted,

---


COUNTY CLERK

## Winnemucca Creek Decree

Warm Springs Valley/Winnemucca Creek  
Washoe County

Acre-Feet Subject to Assessment . . . . .	Decreed
Charge Per Acre-Foot . . . . .	\$0.00
Excess Due to \$1.00 Minimum Charge and Rounding . . . . .	\$0.00
<b>Total Amount Assessed . . . . .</b>	<b>\$3,000.00</b>

NDWR OWNER OF RECORD	BILLING APN	POD PARCEL OWNER	QTR	QTR	SEC	TWP	RGE	PROOF	USE	ACRE-FEET	Percentage	CHARGE	TOTALS
Dogskin Ranch, LLC P.O. Box 4729 Sparks, NV 89432	079-220-37	Dogskin Ranch LLC	NW	NE	30	24	20	V02737	DEC	688.20	43.48%	\$1,304.34	\$1,304.34
					29	24	20	V02738	DEC				
					27	24	20	V02739	DEC				
Buckhorn Land & Livestock, LLC 9190 Double Diamond Pkwy, Suite 138 Reno, NV 89521	079-580-04	Buckhorn Land and Livestock LLC			12	24	19	V02844	DEC	589.18	37.22%	\$1,116.67	\$1,116.67
WSR Land, LLC 9190 Double Diamond Pkwy, Suite 138 Reno, NV 89521	079-200-59	Buckhorn Land and Livestock LLC			12	24	19	V02844	DEC	305.49	19.30%	\$578.99	\$578.99



Nevada Division of  
**WATER RESOURCES**

**STATE OF NEVADA**  
**Department of Conservation and Natural Resources**

Joe Lombardo, *Governor*  
Vinson Guthreau, *Director*  
Joe Cacioppo, P.E., *State Engineer*

April 4, 2026

Washoe County  
Board of County Commissioners  
1001 East Ninth Street, Building A  
Reno, NV 89512  
Certified Mail: 9489 0090 0027 6585 0551 34

To Whom it May Concern:

Pursuant to the provisions of NRS 534.040(2), it is respectfully requested that you levy a special assessment on all taxable property situated within the confines of the Groundwater Basins located within Washoe County, for the Fiscal Year July 1, 2026, to June 30, 2027. Pursuant to NRS 534.040(2) If the assessment is less than the cost of collection, the County Commissioners may exempt the property owner from assessment and appropriate money from the general fund of the county to pay the cost of assessment.

Please see the list below that pertains to all Basins within Washoe County that require this special assessment. This assessment is charged as an All-Taxable Parcel (AP):

<b>Basin Name (Basin #)</b>	<b>Total Assessed</b>
Tracy Segment (083)	\$2,000.00
Spanish Springs Valley (085)	\$5,000.00
Truckee Meadows / Sun Valley (087)	\$50,000.00
Pleasant Valley (088)	\$6,000.00
Lake Tahoe (090)	\$6,500.00
Truckee Canyon Segment (091)	\$5,000.00
Lemmon Valley (092A & 092B)	\$10,000.00
Cold Springs Valley (100)	\$5,000.00
<b>Total</b>	<b>\$89,500.00</b>

The amount of \$89,500.00 will be required for the payment of necessary expenses for supervision of the groundwater basins listed above, which includes but is not limited to: special studies, water level measurements, crop/pumpage inventories, field investigations, aquifer tests, well driller inspections, intent to drill card and well log review, associated data collection and management.


Washoe County, Board of County Commissioners

April 4, 2026

Page 2

We are enclosing a certificate to be signed and returned indicating that the assessment rates necessary to support the proposed budget have been acted on by the County Commission and that the amount has been certified to the Assessor.

Sincerely,

A handwritten signature in black ink, appearing to read "Joe Cacioppo".

Joe Cacioppo, P.E.

State Engineer

JC/kw

Enclosure: Return Certificate

cc: Brenda Mathers, [BMathers@washoecounty.gov](mailto:BMathers@washoecounty.gov)

Brianna McBride, [BMcBride@washoecounty.gov](mailto:BMcBride@washoecounty.gov)

Lauren Morris, [lmorris@washoecounty.gov](mailto:lmorris@washoecounty.gov)

Joe Cacioppo, P.E., State Engineer  
Division of Water Resources  
901 S. Stewart Street, Suite 2002  
Carson City, Nevada 89701

Dear Mr. Cacioppo:

I hereby certify that the State Engineer's budget for payment of necessary expenses for the supervision over the waters of the Washoe Counties Groundwater Basin for the Fiscal Year July 1, 2026, to June 30, 2027, in the amount of Eighty-Nine Thousand Five Hundred Dollars (\$89,500.00), has been received by Washoe County in accordance with the provisions of NRS 534.040.

The assessment rate necessary to support the proposed budget was acted upon by the COUNTY COMMISSIONERS OF WASHOE COUNTY on the \_\_\_\_\_ day of \_\_\_\_\_, 20\_\_\_\_, and the amount contained therein was certified to the ASSESSOR OF WASHOE COUNTY.

Respectfully submitted,

\_\_\_\_\_  
COUNTY CLERK