

Points of Discharge & Combined Drainage/Irrigation Facilities

ID #	Location (nearest cross Street)	Description
Pt #1	Andrew Lane/Steamboat Court	Road Culvert & V-Ditch Discharge
Pt #2	Andrew Lane/Neilson Road	Road Culvert & V-Ditch Discharge
Pt #3	Andrew Lane/Gildesgard Ranch Rd.	Road Culvert & V-Ditch Discharge
Pt #4	Andrew Lane/Paddlewheel Lane	Road Culvert & V-Ditch Discharge
Pt #5	Andrew Lane/Paddlewheel Lane	Road Culvert & V-Ditch Discharge
Pt #6	Rhodes Road/Paddock Lane	Road Culvert (No V-Ditch Discharge)
Pt #7	Rhodes Road/Chance Lane	Storm Drain Pipe Discharge
SD-1	Rhodes Road/Chance Lane	Storm Drain Pipe and Manholes
A1*	Paddlewheel Lane/Andrew Lane	Roadside V-Ditch/Irrigation Ditch
A2*	Paddlewheel Lane/Rhodes Road	Roadside V-Ditch/Irrigation Ditch
A3-A5	Rhodes Road	Road Culvert Crossing

*Irrigation ditches are operated by private property owners

Legend






-  **Pt #1** Point of Discharge from Washoe County Right-of-Way into Big Ditch
-  **A1** Combined Drainage Facility and Irrigation Facility
-  **SD-1** Washoe County Storm Drain Facility
-  Big Ditch
-  Private Drainage (Note: not all are shown)

EXHIBIT A

(Points of Discharge from Washoe County Right-of Way into Big Ditch @ Andrew Lane, Paddlewheel Drive, Rhodes Road)