

Robison Engineering Company, Inc
5875 Tyrone Rd., Reno, NV 89502

775-852-2251 ~ www.robisoneng.com



PHASE I ENVIRONMENTAL SITE ASSESSMENT

**APN 568-100-12
0 LEAR BOULEVARD
RENO, NV 89506**

PREPARED FOR:



Community Services Department
Regional Parks and Open Space
Office: [775-328-2039](tel:775-328-2039)
1001 E. Ninth St., Reno, NV 89512

APRIL 17, 2026

PROJECT

Phase I ESA
APN 568-100-12
0 Lear Boulevard
Reno, Washoe County NV 89506

RENG Project No. 1-410-13.001

TABLE OF CONTENTS

1.0 EXECUTIVE SUMMARY	1
2.0 INTRODUCTION	3
3.0 SITE DESCRIPTION	4
3.1 Property Location and Description.....	4
3.2 Environmental Setting.....	5
4.0 SITE RECONNAISSANCE	5
5.0 USER-PROVIDED INFORMATION	6
5.1 User Questionnaire.....	6
6.0 OWNER INTERVIEW	6
7.0 RECORDS REVIEW	7
7.1 Governmental Records Reviews.....	7
7.2 Historical Aerial Photograph Research.....	8
7.3 Historical Topographic Map Research.....	9
7.4 Historic Fire Insurance Map and City Directory Research.....	9
8.0 EVALUATION	10
8.1 Findings.....	10
8.2 Opinion.....	11
8.3 Data Gaps.....	12
8.4 Limiting Conditions, Deletions and Deviations.....	12
8.5 Conclusions.....	12
9.0 LIMITATIONS	12
10.0 REFERENCES	12
11.0 SIGNATURE AND QUALIFICATIONS OF ENVIRONMENTAL PROFESSIONAL	13

FIGURES

1. Vicinity Map
2. Assessor's Parcel Map
3. Site Map

APPENDICES

- A. Governmental Database and Details Report
- B. Site Photographs (1-14)
- C. User Questionnaire
- D. Historical Research Documentation

1.0 EXECUTIVE SUMMARY

This report presents the results of a Phase I Environmental Site Assessment (ESA) conducted at 0 Lear Boulevard (APN 568-100-12) in Reno, Washoe County, Nevada. The report was prepared for the Community Services Department of Washoe County (the Client, or User). The Phase I ESA services included: evaluation of governmental and historical documentation; review of answers to an environmental questionnaire; an interview with the property owner's representative; and a reconnaissance inspection of the property. This report is intended to meet the ASTM International (ASTM) E1527-21 *Standard Practice for Environmental Site Assessments: Phase I Environmental Site Assessment Process* and the U.S. EPA's Standards and Practices for All Appropriate Inquiry.

The subject property consists of one irregularly-shaped parcel (APN 568-100-12) totaling 13.325 acres. It is located in a mixed industrial (warehousing, possible manufacturing) and residential area approximately nine miles north-northwest of downtown Reno. Horse Creek runs through the property and discharges to Swan Lake just north of the subject parcel. An unpaved road along the property's east side provides access to the Swan Lake Nature Study Area, which is adjacent to the north and northeast. Lear Boulevard borders the south side of the property. Industrial buildings and associated paved driveways and parking areas border to the east, southwest and south. A single-family residential development is present to the southeast.

The reconnaissance inspection revealed that, except for a graveled access road near the east property boundary, the site is undeveloped and mostly heavily vegetated. Signage for the nature study area and a portable toilet are located on the property near the northern terminus of the road. Vaults for buried utilities are present near the southwest property corner. Windblown paper and plastic debris were observed near Lear Boulevard. No evidence of improper disposal, USTs, stressed vegetation or other evidence of recognized environmental conditions were noted on the subject site during the reconnaissance inspection, and no issues were seen on adjacent parcels as viewed from the subject property.

Joanne Lowden of Washoe County completed a User Questionnaire regarding environmental conditions and limitations of the property. She was not aware of any environmental liens recorded against the property. There are, however, activity and use limitations (AULs) as detailed in an avigation easement. There is no reduction in the price of the property due to environmental reasons. To her knowledge, the land is vacant and has never been developed, and there are no known environmental issues associated with the property.

Tim Scheideman of Lennar Reno LLC, the property owner, was interviewed via email regarding the history and environmental conditions of the property. He indicated the company has owned the property for at least 10 years. Its use has been vacant land and as access to Swan Lake. He was not aware of any environmental spills or cleanups that have taken place on the property or on neighboring sites.

The governmental database report (with detailed information) identified several environmental occurrences within the ASTM search radii of the subject property that were evaluated for their potential to affect the subject property. The subject parcel was not identified in the report. No sites that had the potential to impact the subject property were identified.

Review of historical aerial photographs (back to 1966), topographic maps (back to 1951) and city directories showed the gradual industrial and residential development of the area. Dirt trails and waterways were present in the vicinity in 1994. By 1999, adjacent parcels to the west had been cleared for development, and industrial buildings were present further to the west. By 2006, Lear Boulevard had been paved to the subject property. In 2015, two structures were adjacent to the

west. Remaining structures and the housing development were built between 2015 and 2025. Fire insurance maps with coverage of the subject property were not identified during this assessment. No recognized environmental conditions were detected for the subject property during review of historical information.

No documented releases were identified that likely affected the environment beneath the subject parcel, therefore, the potential for vapor intrusion does not create a recognized environmental condition at the property.

No significant data gaps (as defined in 40 CFR Part 312.10) were identified in the information developed as part of the All Appropriate Inquiry. There was nothing to prevent the environmental professional from obtaining information that affected his/her ability to identify conditions indicative of releases or threatened releases of hazardous substances, pollutants, contaminants, petroleum and petroleum products, and controlled substances on, at, in, or to the subject property. The failure to identify historical sources back to 1940 is not considered a significant data gap, given that the property has never been developed.

We offer the following opinion as to whether the All Appropriate Inquiry conducted in accordance with 40 CFR Part 312 has identified conditions indicative of releases or threatened releases of hazardous substances, pollutants, contaminants, petroleum and petroleum products, and controlled substances on, at, in, or to the subject properties. In our opinion there are no recognized environmental conditions associated with the subject property.

No historic or controlled recognized environmental conditions associated with the subject property were identified. No further investigation of the property is recommended at this time.

The preceding summary is intended for introductory and reference use. A complete reading of this report is recommended.

2.0 INTRODUCTION

At the request of the Washoe County Community Services Department (the Client, or User), Robison Engineering Company, Inc. (RENG) has performed a Phase I ESA of 0 Lear Boulevard (APN 568-100-12) in Reno, Washoe County, Nevada (the subject property, or, the property).

The assessment of the property was performed to investigate whether recognized environmental conditions (RECs) and potential environmental liabilities are or were associated with activities conducted at the site. Conducting a Phase I ESA allows the User to satisfy one of the statutory requirements to claim protection from liability under the Comprehensive Environmental Response, Compensation, and Liability Act (CERCLA). Recognized environmental condition means 1) the presence of hazardous substances or petroleum products in, on or at the subject property due to a release to the environment; (2) the likely presence of hazardous substances or petroleum products in, on or at the subject property due to a release or likely release to the environment; or (3) the presence of hazardous substances or petroleum products in, on or at the subject property under conditions that pose a material threat of a future release to the environment. A *de minimis* condition is not a recognized environmental condition.

The Phase I ESA scope of RENG's services included:

- Review of federal, state, and local agency records;
- Review of historical aerial photographs and topographic maps;
- Review of answers to an environmental questionnaire;
- An interview with the current property owner's representative;
- Reconnaissance of the property and vicinity to visually search for areas of potential concern, including obvious evidence of facilities, structures, chemical use, storage, or disposal; and
- Preparation of this report.

The scope of work did not include a radon gas survey, inspections within buildings to sample for polychlorinated biphenyls (PCBs), per- or polyfluoroalkyl substances (PFAs), asbestos, etc., or evaluation of biologically sensitive areas such as vernal pools, wetlands, archaeological sites, flood plains, earthquake faults, etc., or other services not described. This scope is intended to meet the ASTM Standard E1527-21 standard for a Phase I ESA and the U.S. EPA's Standards and Practices for All Appropriate Inquiries.

Environmental assessments as presented in this report are, by nature, non-comprehensive and subject to limitations, including those described below. This assessment was not designed to identify all potential concerns or eliminate the probability of acquiring an interest in land with some degree of risk.

Analysis of historical aerial photography is one means to assess environmental conditions of a site. Photography can provide a record of activity and/or practices evident at a particular point in time. Inherent limitations include the resolution and contrast of the photographs, the number and scale of photographs that are available for analysis, and the interpretation of features provided by the analyst.

We have performed this environmental site assessment in accordance with the generally accepted standards of care and diligence normally practiced by reputable environmental consulting and engineering firms in performing such work at the time of this study. This study was conducted in conformance with ASTM Standard E1527-21 and with the U.S. EPA's Standards and Practices for All Appropriate Inquiry. Please recognize that definition and evaluation of environmental conditions is a difficult and inexact art. Judgments leading to conclusions and recommendations are generally made with an incomplete knowledge of the subsurface and/or historic conditions applicable to the site. Because of potential changes such as regulations and site conditions, this report should be considered current only as of the date of the site reconnaissance. No significant assumptions were made, and there were no special terms or conditions associated with the preparation of this report.

A Phase I ESA is viable when the property transaction is conducted within 180-days of the *earliest* date of the following parts of the report:

- Interviews with owners, operators, and occupants;
- Reviews of federal, tribal, state, and local government records;
- Visual inspections of the subject property and of adjoining properties; and
- The declaration by the environmental professional responsible for the assessment.

A Phase I ESA can be updated, and the report can remain viable, provided the following components are conducted/updated within 180 days prior to the date of the acquisition or the property transaction:

- Interviews with owners, operators, and occupants;
- Searches for recorded environmental cleanup liens (a User responsibility);
- Reviews of federal, tribal, state, and local government records;
- Visual inspections of the subject property and of adjoining properties; and
- The declaration by the environmental professional responsible update.

This report was prepared for use solely and exclusively by the Client. This Phase I ESA may be provided by the Client, at their sole discretion, to others and may be relied upon by other such third parties to the same extent that this report may be relied upon by the Client. No other use or disclosure is intended or authorized by RENG. In the preparation of this Phase I ESA, RENG has used the degree of care and skill ordinarily exercised by reasonably prudent environmental professionals in the same community and in the same time frame given the same or similar facts and circumstances. No other warranties are made to any third party, either express or implied.

3.0 SITE DESCRIPTION

3.1 Property Location and Description

The subject property consists of one irregularly-shaped parcel (APN 568-100-12) totaling 13.325 acres, as indicated by Washoe County Assessor's information. It is located in the north half of Section 33 in Township 21 North, Range 19 East, as shown on the topographic map (Appendix A, p.10 and Figures 1-3). It is located in a mixed industrial (warehousing and possible manufacturing) and residential area approximately nine miles north-northwest of downtown Reno. Lear Boulevard borders the south side of the property. Swan Lake and its fluctuating shoreline abut the north side of the parcel. The Swan Lake Nature Study Area (formerly Lemmon Valley Marsh) is adjacent to the north and northeast. Horse Creek runs through the property and discharges to Swan Lake. The unpaved access road and the creek mark the eastern property boundary.

3.2 Environmental Setting

The property is located in the western portion of the arid Basin and Range Physiographic Province, which is characterized by generally fault-bounded, northerly-trending mountain ranges separated by valleys. The site is situated within Lemmon Valley, part of the “North Valleys” portion of Reno.

A geologic map indicates Quaternary-aged (primarily Pleistocene) lake deposits underlie the site. This unit consists of clay, silt, sand, gravel and calcareous tufa (Bonham, 1969). Numerous faults have been mapped in the hills and bedrock in the near vicinity of the subject property. No ages were given for the faults; however, the area is seismically active. Earthquake activity could result in ground shaking, liquefaction and landslides, among other geologic hazards. Soil at the site has been classified as Greenbrae sandy loam, clayey substratum. This unit is described as well drained, and occurs on 0-2% slopes (Append. A, p. 2).

Elevation near the center of the subject property is approximately 4,929 feet above sea level. The topographic map (Appendix A, p. 10) shows the land sloping extremely gradually to the north-northeast. According to the Washoe County Parks website (Washoe County, 2026), the wetland varies from 100 acres to 1,000 acres in size, depending on annual precipitation. The groundwater table at the subject property is likely very shallow or at the surface, and could be expected to vary seasonally and in relation to the amount of recent precipitation.

The subject property is located within FEMA (Federal Emergency Management Agency) Zone X, which are areas of minimal flood hazard. These areas are usually depicted on maps as above the 500-year flood level (Appendix A, p. 1).

Radon is a colorless, odorless, naturally occurring, radioactive, inert, gaseous element formed by radioactive decay of radium atoms. Review of the EPA Map of Radon Zones places the subject property in Zone 2, where average predicted indoor radon screening levels are between 2 and 4 pCi/L (Appendix A, p. 1). This is a moderate risk for radon. Radon sampling was not conducted as part of this assessment.

4.0 SITE RECONNAISSANCE

Marcie Wood of RENG inspected the property on April 8, 2026. Photographs taken during the reconnaissance visit (1 through 14) are provided in Appendix B. Due to the very dense vegetation and presumed boggy ground, observations were made from the perimeter and no traverses were attempted across the site.

A sidewalk, boulders and landscaping were observed near the southern property border. Several access vaults for underground utilities are present near the southwest corner of the parcel. A small amount of windblown plastic and paper debris is present next to Lear Boulevard. The property entrance is near the southeast parcel corner, via a gravel road.

The majority of the property appeared densely covered in sagebrush, although tall grasses were also present at the northern extent of the parcel. A barbed-wire fence marks the property boundary to the north. A park sign and a portable toilet are located near the north end of the road; a trail continues from that point into the nature study area. The toilet is mounted on a concrete pad.

The subject parcel is bordered by the following:

North, northwest, northeast – undeveloped, except for dirt and park pavilion to the northeast
East - warehouse/industrial structure on elevated grade with paved driveways and parking
South and Southeast - creek and single family homes (across Lear Boulevard)
South and southwest - water retention pond and warehouse/industrial development
West – waterbody and warehouse/industrial structures with paved driveways and parking

Terrain on the property slopes downward from the roads and from the industrial property to the west, but is generally level on the remainder of the site. No ground stains or suspicious containers were found on or near the subject property during the site visit. No evidence of USTs, clarifiers, sumps, stressed vegetation or suspicious pools of liquid were observed. No strong, pungent or noxious odors were detected. No evidence of hazardous material storage or improper waste disposal was identified. No overhead utility lines or transformers were noted. No recognized environmental conditions were identified on the property during the reconnaissance inspection, nor were environmental issues noted on adjacent sites as observed from the subject property.

5.0 USER-PROVIDED INFORMATION

5.1 User Questionnaire

Joanne Lowden, Natural Resource Planner Coordinator for Washoe County, was given a User Questionnaire regarding environmental conditions and limitations of the property. The answers to the Questionnaire, dated April 9, 2026 are attached as Appendix C and are summarized here.

Question	Client's Response	
	Yes	No
Aware of any environmental liens filed against the property or any AULs (Activity and Use Limitations) that may encumber the site?	X	
Aware of any Specialized Knowledge or Experience related to the site or nearby properties?	X	
Knowledge of a Lower Purchase Price than Market Value because of environmental contamination of the site?		X
Commonly Known or Reasonably Ascertainable Information that is material to a release in connection with the site.		X
Obvious Indicators of Contamination at the site.		X

Ms. Lowden is not aware of any environmental liens recorded against the property. There are, however, activity and use limitations (AULs) as detailed in the response to Question 2 in Appendix C regarding an avigation easement. There is no reduction in the price of the property due to environmental reasons. To her knowledge, the land is vacant and has never been developed, and there are no known environmental issues associated with the property.

6.0 OWNER INTERVIEW

Tim Scheideman, VP of Land Development for Lennar Reno LLC, the current property owner, was interviewed by email regarding past and present property uses. On April 16, 2026, he stated that the company has owned the subject property for at least 10 years. Its use has been vacant land and as access to Swan Lake. He was not aware of any environmental spills or cleanups that have taken place on the property or on neighboring sites.

7.0 RECORDS REVIEW

7.1 Governmental Records Reviews

Environmental Record Search (ERS) was retained to produce an environmental database report for the target property and within an approximate maximum 1-mile radius of the parcel boundaries. ERS searched available Federal, State and County environmental databases; the results are provided in the *RecCheck Report Results*, dated April 8, 2026 and included as Appendix A. The complete details report that complements the database report is also attached in Appendix A.

Six occurrences from five distinct sites are listed in the database report. The subject property was not identified in any of the searched databases. Details for the reported occurrences have been evaluated for the potential to impact the subject property and are discussed here:

Site #1 – Tagg Reno, 10855 Lear Boulevard

This property, located adjacent to the west of the subject property, was listed in a database that identifies facilities or places subject to environmental regulations or interest. No other details regarding the property are available and no environmental issues were identified.

Site #2 – 0.06 miles to the west, no address listed

A domestic well was drilled on this site in 1957. The static water level was reported to be 22 feet. No other relevant details are available and no environmental issues were identified.

Site #3 – Sherwin Williams, 12090 Sage Point Ct., 0.16 miles to the west

This site is listed as a RCRA (Resource Conservation and Recovery Act) Large Quantity Generator (LQG). Numerous violations applicable to hazardous wastes generated at the site between 1998 and 2021 are listed. However, no spills or releases of hazardous substances have been reported, therefore, this site is not considered an environmental issue for the subject property.

Site #4 – SCS Stead, 12055 Sage Point Ct., Suite 101, 0.23 miles to the west

There are two listings for this site, both as a RCRA SQG (Small Quantity Generator) and as a RCRA CESQG (Conditionally Exempt SQG). There are no further relevant details in the report. No spills or contamination have been documented at the site. It is not an environmental issue for the subject property at this time.

Site #5 – Stonefield Subdivision, 0.24 miles to the east

Diesel was reportedly spilled to soil from a mobile source in October 2019, likely during construction at the site. The location of the listed APN (568-110-10) could not be identified. It was described as “near the east end of Lear Blvd.”. The Nevada Division of Environmental Protection’s website of closed cases (NDEP, 2026) confirms details listed in the database report in Appendix A, namely, the case was closed in December 2019. Remediation was likely conducted but cannot be confirmed. Given that soil was the contaminated media, it is not likely that the spill at this site impacted the subject property. No further investigation is recommended.

Summary of Governmental Records Review

No other sites were identified within the maximum 1-mile search radius of the subject property. No “High Risk” or “Un-Mappable” sites of concern were detected in the report. No recognized environmental conditions were identified during review of regulatory information.

7.2 Historical Aerial Photograph Research

Review of historical aerial photography is one means of identifying past activity on or adjacent to a site. Photographs may provide evidence of site operations, housekeeping practices, dumping or disposal activity, ground scarring, spills, leaks, stains, or other features of interest. The size of a feature that may be resolved is partially dependent upon the scale and resolution of the available aerial photography.

ERS located aerial photographs as well as historical topographic maps of the subject property for review. A copy of ERS' *Aerial Photo & Topographic Map Research Report Results* dated April 14, 2026 is provided in Appendix D. A summary of observations of the photographs is given here.

2025, color: The subject property and adjacent sites appear in their current configurations. Lear Boulevard borders the subject property to the south. Land on the parcel is mostly densely vegetated. The road along the right property boundary appears graveled. Industrial properties have been developed to the west, south and east. Single-family homes are present to the southeast. A lenticular, north-south water body borders most of the west side of the property, between it and the industrial sites. The nature study area's shelter is visible to the northeast. No environmental issues are apparent on the subject property or on neighboring sites in this photograph.

2015, color: Industrial development is present to the west, but not to the southwest or east. Lear Boulevard ends near the southeast corner of the subject property. Land to the southeast has been cleared and grubbed in preparation for construction. No material changes are present on the subject site or on parcels to the north. No environmental concerns are obvious in this photograph.

2006, color: Only one industrial building is present to the west. Remaining adjacent sites are undeveloped, or leveled for construction. No other substantial changes from the previous photograph were identified.

1999, black and white: The subject property and land to the east and southeast appear undisturbed. Roads in the vicinity are unpaved. Two parcels to the west are cleared and grubbed in anticipation of construction. Industrial development is present further to the west. No environmental issues were identified.

1994, black and white: Only traces of roads and waterways are present in the near vicinity of the property. A paved road is visible further to the west.

1980, color: The subject property and immediate area are undeveloped. No paved roads are visible in the near vicinity.

1973, black & white: No substantial changes from the previous photograph were recognized.

1966, black & white: Excepting possible dirt trails and/or fence lines, there is no development in the near vicinity of the subject property. No environmental issues are apparent.

No aerial photographs with coverage for the subject site or nearby area prior to 1966 were identified, and therefore were not "reasonably ascertainable" for this report according to ASTM standards.

7.3 Historical Topographic Map Research

The following is a summary of observations of historic topographic maps provided by ERS. Copies of the maps can be found in the *Aerial Photo & Topographic Map Research Report Results* in Appendix D. Maps consulted during this research included Reno NE and Reno NW 7.5-minute quadrangles (1970 through 2021) and Reno 15-minute quadrangles (1951 and 1963).

2021: Topographic contours, roads and water features are the only items shown in the field of view of this map. Individual structures are not depicted. A drainage or creek is shown east of the site, emptying to an intermittent lake or pond to the northeast. No environmental issues are apparent.

2014: Fewer roads are shown in the vicinity on this map. Lear Boulevard is present to the west and terminates at the subject site. There are no other apparent changes from the previous map.

1983: An unimproved road is shown east and southeast of the subject property. No paved roads are in the near vicinity. Swan Lake is depicted further north of the site. No obvious environmental concerns were identified.

1976 and 1970: There are no roads shown in the site vicinity. No other substantial changes from the previous map were observed.

1963 and 1951: Most roads in the vicinity are unimproved. No water bodies or canals are shown in the map view. No environmental issues were identified.

No topographic maps with coverage for the subject site or nearby area prior to 1951 were identified, and therefore were not “reasonably ascertainable” for this report according to ASTM standards

7.4 Historic Fire Insurance Map and City Directory Research

No historic fire insurance maps with coverage for the referenced site were identified, and therefore were not “reasonably ascertainable” for this report according to ASTM standards. A copy of ERS’s *Fire Insurance Map Results* (dated April 14, 2026) is provided in Appendix D.

City directories for the subject property and adjacent sites on Sage Point Court were searched in approximate 5-year intervals working back in time from 2024 to 1991. Single-family residences to the southeast across Lear Boulevard were not included in the directory research; as depicted in aerial photographs (Section 7.2 of this report), they were constructed between 2015 and 2025 within a large housing subdivision. A copy of ERS’s *City Directory Research* report dated August 14, 2026 is included in Appendix D. Information obtained from the report is summarized in the table below.

City Directory Research Summary

Date	Subject Property and Adjacent Sites on Lear Boulevard (10700-10900)	West Adjacent on Sage Point Court
2024	10855 = Hub Group (freight-forwarding)	12055 = UPS Supply Chain Solutions (freight-forwarding; Suite 101)
2020	10855 = Lesaint Logistics	12055 = UPS Supply Chain Solutions and Erlindo Ronquillo (Suite 107)
2015	10855 = Lesaint Logistics (logistics) 10875 = Fitz Pak (plastics)	12055 = UPS Supply Chain Solutions 12090 = Sherwin-Williams Distribution Ctr
2010	10875 = Carlisle Food Svc Products (food service management)	12055 = UPS Supply Chain Solutions, Mack Trucks (trucking) Nitches (women's apparel retail) 12090 = Sherwin-Williams Distribution Ctr
2006	The address range is not listed.	12055 = UPS Supply Chain Solutions 12090 = Sherwin-Williams Distribution Ctr
2002	The address range is not listed.	12055 = Bacar, Mack Trucks 12090 = Sherwin-Williams Distribution Ctr
1995	The address range is not listed.	Street not listed.
1991	The address range is not listed.	Street not listed.

No recognized environmental conditions were identified during the review of historical information.

8.0 EVALUATION

8.1 Findings

This report presents the results of a Phase I Environmental Site Assessment (ESA) conducted for 0 Lear Boulevard (APN 568-100-12) in Reno, Washoe County, Nevada. The report was prepared for the Community Services Department of Washoe County and is intended to meet the ASTM Standard Practice E1527-21 for a Phase I ESA and the U.S. EPA's Standards and Practices for All Appropriate Inquiry.

The subject property consists of one irregularly-shaped parcel (APN 568-100-12) totaling 13.325 acres. It is located in a mixed industrial (warehousing, possible manufacturing) and residential area approximately nine miles north-northwest of downtown Reno. Horse Creek runs through the property and discharges to Swan Lake just north of the subject parcel. An unpaved road along the property's east side provides access to the Swan Lake Nature Study Area, which is adjacent to the north and northeast. Lear Boulevard borders the south side of the property. Industrial buildings and associated paved driveways and parking areas border to the east, southwest and south. A single-family residential development is present to the southeast.

The reconnaissance inspection revealed that, except for a graveled access road near the east property boundary, the site is undeveloped and mostly heavily vegetated. Signage for the nature study area and a portable toilet are located on the property near the northern terminus of the road. Vaults for buried utilities are present near the southwest property corner. Windblown paper and plastic debris were observed near Lear Boulevard. No evidence of improper disposal, USTs, stressed vegetation or other evidence of recognized environmental conditions were noted on the subject site during the reconnaissance inspection, and no issues were seen on adjacent parcels as viewed from the subject property.

Joanne Lowden of Washoe County completed a User Questionnaire regarding environmental conditions and limitations of the property. She was not aware of any environmental liens recorded against the property. There are, however, activity and use limitations (AULs) as detailed in an avigation easement. There is no reduction in the price of the property due to environmental reasons. To her knowledge, the land is vacant and has never been developed, and there are no known environmental issues associated with the property.

Tim Scheideman of Lennar Reno LLC, the property owner, was interviewed via email regarding the history and environmental conditions of the property. He indicated the company has owned the property for at least 10 years. Its use has been vacant land and as access to Swan Lake. He was not aware of any environmental spills or cleanups that have taken place on the property or on neighboring sites.

The governmental database report (with detailed information) identified several environmental occurrences within the ASTM search radii of the subject property that were evaluated for their potential to affect the subject property. The subject parcel was not identified in the report. No sites that had the potential to impact the subject property were identified.

Review of historical aerial photographs (back to 1966), topographic maps (back to 1951) and city directories showed the gradual industrial and residential development of the area. Dirt trails and waterways were present in the vicinity in 1994. By 1999, adjacent parcels to the west had been cleared for development, and industrial buildings were present further to the west. By 2006, Lear Boulevard had been paved to the subject property. In 2015, two structures were adjacent to the west. Remaining structures and the housing development were built between 2015 and 2025. Fire insurance maps with coverage of the subject property were not identified during this assessment. No recognized environmental conditions were detected for the subject property during review of historical information.

8.2 Opinion

RENG offers the following opinion as to whether the All Appropriate Inquiry conducted in accordance with 40 CFR Part 312 has identified conditions indicative of releases or threatened releases of hazardous substances, pollutants, contaminants, petroleum and petroleum products, and controlled substances on, at, in, or to the subject properties. In our opinion there are no recognized environmental conditions associated with the subject property.

No documented releases were identified that may have affected the environment beneath the subject parcel, therefore, the potential for vapor intrusion does not create a recognized environmental condition at the property.

8.3 Data Gaps

No significant data gaps (as defined in 40 CFR Part 312.10) were identified in the information developed as part of the All Appropriate Inquiry. Nothing prevented the environmental professional from obtaining information that affected his/her ability to identify conditions indicative of releases or threatened releases of hazardous substances, pollutants, contaminants, petroleum and petroleum products, and controlled substances on, at, in, or to the subject property. The failure to identify historical sources back to 1940 is not considered a significant data gap, given that the property has never been developed.

8.4 Limiting Conditions, Deletions and Deviations

There were no limiting conditions, deletions, or deviations from the ASTM Standard E1527-21 or with the U.S. EPA's Standards and Practices for All Appropriate Inquiry.

8.5 Conclusions

We have performed a Phase I Environmental Site Assessment in conformance with the scope and limitations of ASTM Practice E1527-21 of 0 Lear Boulevard (APN 568-100-12) in Reno, Nevada. Any exceptions to, or deletions from, this practice are described in Sections 8.3 and 8.4 of this report. This assessment has revealed no recognized environmental conditions in connection with the subject property.

9.0 LIMITATIONS

The purpose of this investigation was to identify potential sources of contamination at the property, and to satisfy all appropriate inquiry standards set forth in Section 9601 (35)(b) of CERCLA. The findings and conclusions set forth in this report are based upon information that was available to RENG during inspection of the property and after review of selected records and documents. If new information concerning the property becomes available after this date, or if the property is used in a manner other than that which is identified in this report, the findings and conclusions contained herein may no longer be valid. Additionally, while this investigation was performed with good commercial and customary practice and generally accepted protocols within the consulting industry, RENG cannot guarantee that the property is completely free of hazardous substances or other materials or conditions that could subject the Client to potential liability. The presence or absence of any such condition can only be confirmed through the collection of air, soil and/or groundwater samples, which was beyond the scope of this investigation.

10.0 REFERENCES

Arbuckle, G.J., et al., 1989, *Environmental Law Handbook*, 10th Edition, Government Institutes, Inc.

ASTM Standard *E1527-21-Standard Practice for Environmental Site Assessments: Phase I Environmental Site Assessment Process*, ASTM International, West Conshohocken, PA, www.astm.org

Bonham, H.F., 1969, *Geology and Mineral Deposits of Washoe and Storey Counties, Nevada*, Nevada Bureau of Mines and Geology Bulletin 70.

NDEP website, 2026,

<https://nevadaenvironmentalactivities.ndep.nv.gov/ExternalReports/ReportPopUp.aspx?ReportName=clsdcses>

Washoe County website, 2026,

https://www.washoecounty.gov/parks/parks/park_directory_pages/north_region/swan_lake_nature_study_area.php

11.0 SIGNATURE AND QUALIFICATIONS OF ENVIRONMENTAL PROFESSIONAL

I declare that, to the best of my professional knowledge, I meet the requirements under 33 CFR 137.25 for an environmental professional.

I have the specific qualifications based on education, training, and experience to assess a property of the nature, history, and setting of the subject property. I have developed and performed all appropriate inquiries in conformance with the standards and practices set forth in 40 CFR Part 312.

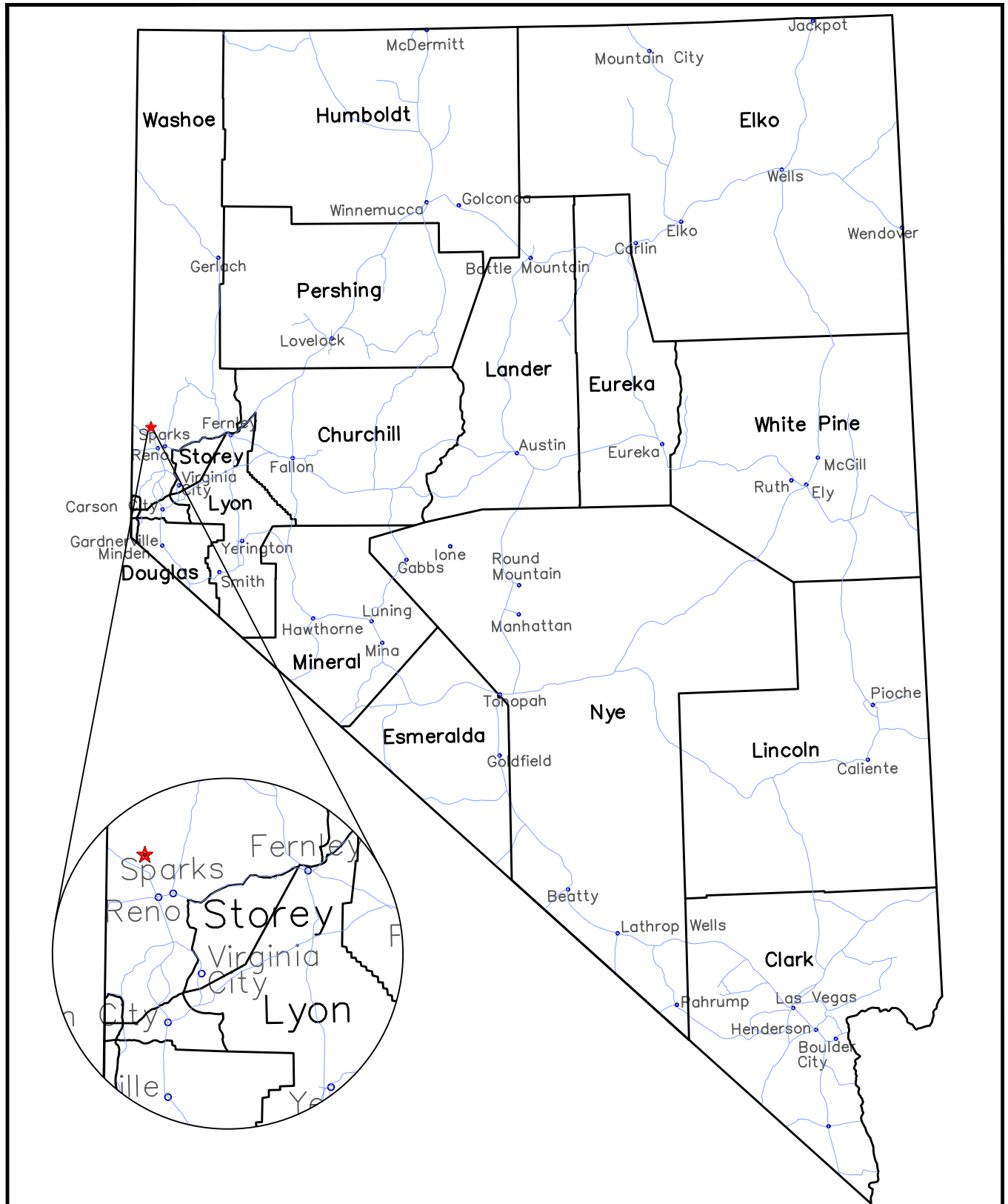
I have the specific qualifications based on education, training, and experience to assess the nature, history, and setting of a facility and the real property on which it is located. I have developed and conducted all appropriate inquiries according to the standards and practices in 33 CFR part 137.



Marcie Wood, CEM-1512, Expires 3/8/2028

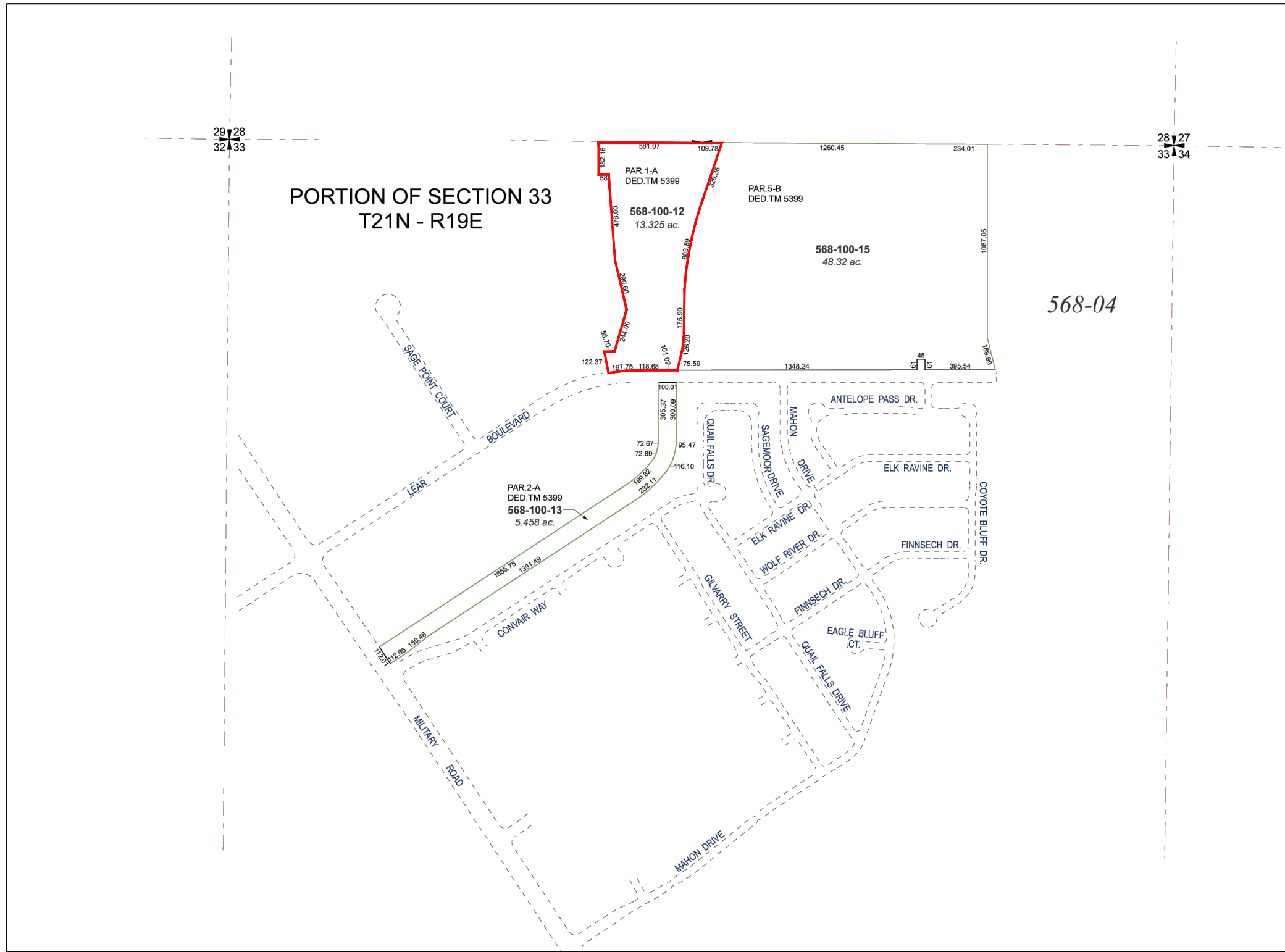
ROBISON ENGINEERING COMPANY, INC.

JURAT

I, Marcie Wood, hereby certify that I am responsible for the services described in this document and for the preparation of this document. The services described in this document have been provided in a manner consistent with the current standards of the profession and to the best of my knowledge comply with all applicable federal, state, and local statutes, regulations, and ordinances.



 <p>5875 TYRONE RD RENO, NV 89502 www.robisoneng.com</p> <p>DRAWN: MAS DATE: 2026-04-09</p>	<p>PREPARED FOR: WASHOE COUNTY, NV</p> <p>Community Services Dept. 1001 E. Ninth St. Reno, NV 89512 775-328-2039</p>	 <p>NTS</p>	<p>APN: 568-100-12 - LEAR BLVD PHASE I ESA</p> <p>FIGURE 1 VICINITY MAP</p> <p>WASHOE COUNTY NEVADA PROJECT NO: 1-410-13.001</p>
--	---	--	---

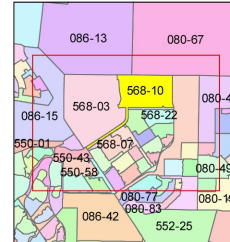
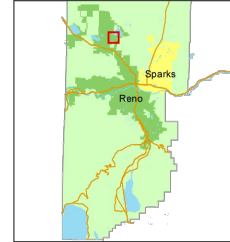


Assessor's Map Number
568-10

STATE OF NEVADA
WASHOE COUNTY
ASSESSOR'S OFFICE
1001 East Ninth Street, Building D
Reno, Nevada 89512
(775) 328-2231



Feet
0 125 250 375 500
1 inch = 500 feet



created by: NLH 02/21/2012
updated: JMO 06/21/18 SR 12/22/20

area previously shown on map(s):
568-04

NOTE: This map was prepared for the use of the Washoe County Assessor for assessment and illustrative purposes only. It does not represent a survey of the premises. No liability is assumed as to the sufficiency or accuracy of the data delineated hereon.

Robison Engineering
COMPANY, INC.
5875 TYRONE RD
RENO, NV 89502
www.robisoneng.com

DRAWN: MAS
DATE: 2026-04-09

PREPARED FOR:
WASHOE COUNTY, NV
Community Services Dept.
1001 E. Ninth St.
Reno, NV 89512
775-328-2039



APN: 568-100-12 - LEAR BLVD
PHASE I ESA

FIGURE 2
ASSESSORS PARCEL MAP

WASHOE COUNTY NEVADA
PROJECT NO: 1-410-13.001



Robison Engineering
 COMPANY, INC.

5875 TYRONE RD
 RENO, NV 89502
 www.robisoneng.com

DRAWN: MAS
 DATE: 2026-04-09

PREPARED FOR:
WASHOE COUNTY, NV

Community Services Dept.
 1001 E. Ninth St.
 Reno, NV 89512
 775-328-2039

N

0 100' 200'

INCH@FULL SCALE

**APN: 568-100-12 - LEAR BLVD
 PHASE I ESA**

FIGURE 3
 SITE MAP

WASHOE COUNTY NEVADA
 PROJECT NO: 1-410-13.001

APPENDIX A

Environmental Record Search (ERS)

RecCheck Report and Details Report

RecCheck

The Standard for ASTM/AAI Radius Searches
(One Mile Environmental Records Search, Exceeds ASTM 1527/1528 and EPA All Appropriate Inquiry)

Area Report Results

REPORT RESULTS



Site Location:

Apn 568-100-12
Reno, NV 89506
(N 39-38-56, W 119-51-27) NAD83

Client:

Robison Engineering Company, Inc

TABLE OF CONTENTS

EXECUTIVE SUMMARY	1
SUMMARY OF OCCURRENCES	3
POTENTIAL AREAS OF CONCERN/CONTAMINATION SUMMARY	4
DATABASE OCCURRENCE SUMMARY	4
SITE LOCATION TOPOGRAPHIC MAP	10
SITE LOCATION MAP	11
1-MILE RADIUS STREET MAP W/OCCURRENCES (MAP1)	12
GRID LAYOUT MAP KEY	13
GRID MAP 101	14
GRID MAP 102	15
GRID MAP 103	16
GRID MAP 104	17
GRID MAP 105	18
GRID MAP 106	19
GRID MAP 107	20
GRID MAP 108	21
GRID MAP 109	22
1-MILE TOPOGRAPHIC MAP W/OCCURRENCES (MAP4)	23
AGENCY DIFFERENCES IN MAPPED LOCATIONS (MAP5)	24
SUMMARY OF AGENCY DIFFERENCES	25
MAPPED AIR PERMITS WITH POTENTIAL DISPERSION (MAP6)	26
LISTED OCCURRENCE DETAILS	27
RECORDS SOURCES SEARCHED	32
UN-MAPPABLE OCCURRENCES	40
DISCLAIMER, LIMITS AND LIABILITIES	43

EXECUTIVE SUMMARY

INFORMATION ON THE REQUESTED LOCATION

Site Address:	Apn 568-100-12 Reno, NV 89506
Client Project Name/Number:	APN 568-100-12 Washoe County 2104799192
Coordinates:	N 39-38-56, W 119-51-27 (NAD 83) 39.6488845446572, -119.857401320045
Date of Report	April 8, 2026
ERS Project Number:	2104799192
Subject Site Listed on the following lists:	Not Listed
Subject Site Listed as Map ID#:	N/A
USGS 7.5 Minute Quad Map:	Reno NE (Date Unavailable)
Subject Site Located within a Potential Area of Concern:	No
Township, Section and Range:	Electronic TRS is unavailable
Site Elevation: (feet above or below (-) mean sea level)	Approximately 4929 ft near the center of the area.
Flood Zone: (Digital Flood Insurance Rate Maps - DFIRMs) Only available digital data is provided	Panel: 32031C2838G, Effective Date: 3/16/2009 Zone X - Area of minimal flood hazard, usually depicted on FIRMs as above the 500-year flood level.
Fire Insurance Map Coverage:	Coverage May Exist in Reno. Years: 1879, 1885, 1890, 1899, 1904, 1906, 1918, 1933, 1941, 1944, 1954. Sources: ERS; University of California, Berkeley ; Nevada Historical Society ; Nevada Historical Society has pencilled changes to 1911 ; University of Nevada, Reno ; Nevada Historical Society has pencilled changes to 1936 or 1937 ; California State University, Northridge ; Formerly US Census Bureau, Jeffersonville, IN
Radon Information:	EPA Radon Zone: 2 (Predicted avg for county: 2 to 4 pCi/L)
Search Radius Expansion Size: (In Miles)	0

Soil Type: (USDA Soil Survey Geographic Database) (SSURGO)	Map Unit Name: Greenbrae sandy loam, clayey substratum, 0 to 2 percent slopes Map Unit Type: Consociation Drainage Class - Dominant Condition: Well drained General Information: Fine-loamy, mixed, superactive, mesic Xeric Haplargids Top 3 Map Unit Components are below (if available): Component Name: Northmore, Haybourne, Greenbrae Component Percentage: 5%, 5%, 85% Hydric: No, No, No
Zip Codes Searched for "Un-Mappable" Sites:	89506
Occurrence Count:	6

SUMMARY OF OCCURRENCES

MAP ID	ID/SITE NAME	ADDRESS	DATABASE	STATUS	DISTANCE (MILES)	ELEV DIFF (FEET)
<u>1</u> Maps: 1 , 2 , 3 , 4	110070863533 TAGG RENO	10855 Lear Blvd Reno	FRS-US	Listed	0.04 SW	N/A
<u>2</u> Maps: 1 , 2 , 3 , 4	3969 Site Name Not Reported	Not Reported by Agency	Wells-NV	Listed	0.06 W	N/A
<u>3</u> Maps: 1 , 2 , 4	NVR000038737 SHERWIN WILLIAMS	12090 Sage Point Ct Reno	RCRA-LQG-US	Listed	0.16 W	N/A
<u>4</u> Maps: 1 , 2 , 4	NVR000098046 SCS STEAD	12055 Sage Point Ct Ste 101 Reno	RCRA-CESQG-US	Listed	0.23 W	N/A
<u>4</u> Maps: 1 , 2 , 4	NVR000098046 SCS STEAD	12055 Sage Point Ct Ste 101 Reno	RCRA-SQG-US	Listed	0.23 W	N/A
<u>5</u> Maps: 1 , 2 , 4	D-001114 STONEFIELD SUBDIVISION EAST END OF LEAR BOULEVARD, RENO, WASHOE COUNTY, NV	LEAR BLVD. RENO	PT-Closed-NV	Closed	0.24 E	N/A

POTENTIAL AREAS OF CONCERN/CONTAMINATION SUMMARY

DATABASE SEARCHED	SUBJECT SITE WITHIN POTENTIAL AREA OF CONCERN	AREAS FOUND WITHIN 1-MILE RADIUS
Military-Bases-US	No	0
NPL-Boundaries-US	No	0

DATABASE OCCURRENCE SUMMARY

HIGH RISK* OCCURRENCES IDENTIFIED IN REQUESTED SEARCH RADIUS		
DATABASE SEARCHED	DISTANCE SEARCHED (MILES)	HIGH RISK OCCURRENCES FOUND
LAST-Open-NV	0.5	0
LUST-Open-NV	0.5	0
NPL-Proposed-US	1	0
NPL-US	1	0
PCE-Open-NV	0.5	0
PT-Open-NV	0.5	0
SAA-Agreements-US	1	0
SEMS-Active-US	0.5	0
Tribal-LUST-Open-US	0.5	0

* For the purposes of this report, "high risk" occurrences are those that have known contamination and have not received a "case closed" or "no further action" status from the agency that maintains the records.

ASTM/AAI STANDARD RECORD SOURCES SUMMARY

STANDARD ENVIRONMENTAL RECORD SOURCES	ASTM MIN. SEARCH DIST. / ERS SEARCH DIST. (MILES)	ERS DATABASE NAME	TOTAL LISTINGS	MAP ID #'S
Federal NPL site list	1.0 / 1.0	NPL-Proposed-US	0	None Listed
		NPL-US	0	None Listed
Federal Delisted NPL site list	0.5 / 1.0	NPL-Delisted-US	0	None Listed
Federal CERCLIS list	0.5 / 0.5	SEMS-Active-US	0	None Listed
Federal CERCLIS NFRAP site list	0.5 / 0.5	SEMS-Archived-US	0	None Listed
Federal RCRA CORRACTS facilities list	1.0 / 1.0	RCRA-COR-US	0	None Listed
Federal RCRA non-CORRACTS TSD facilities list	0.5 / 0.5	RCRA-TSDF-US	0	None Listed
Federal RCRA generators list	Property and adjoining properties / 0.25	RCRA-CESQG-US	1	4
		RCRA-LQG-US	1	3
		RCRA-NON-US	0	None Listed

		RCRA-SQG-US	1	<u>4</u>
Federal Inst/Eng control registries	Property Only / 0.25	Controls-RCRA-US	0	None Listed
		Controls-US	0	None Listed
		Hist-US-EC	0	None Listed
		Hist-US-IC	0	None Listed
		LIENS-US	0	None Listed
Federal ERNS list	Property Only / 0.0625	ERNS-US	0	None Listed
State and Tribal-Equivalent NPL	1.0 / 1.0	Not Reported by Agency	0	None Listed
State and Tribal-Equivalent CERCLIS	0.5 / 0.5	PT-Closed-NV	1	<u>5</u>
		PT-Open-NV	0	None Listed
State and Tribal landfill and/or solid waste disposal sites	0.5 / 0.5	Debris-Reg9-US	0	None Listed
		Hist-Dumps-US	0	None Listed
		HWRS-NV	0	None Listed
		SWF-Closed-NV	0	None Listed
		SWF-NV	0	None Listed
		SWLF-US	0	None Listed
		Tribal-ODI-US	0	None Listed
State and Tribal Leaking Storage Tank Lists	0.5 / 0.5	LAST-Closed-NV	0	None Listed
		LAST-Open-NV	0	None Listed
		LUST-Closed-NV	0	None Listed
		LUST-Open-NV	0	None Listed
		Tribal-LUST-Closed-US	0	None Listed
State and Tribal Registered Storage Tank Lists	Property and adjoining properties / 0.25	AST-NV	0	None Listed
		County-UST-NV	0	None Listed
		FEMA-UST-US	0	None Listed
		Red-Tag-NV	0	None Listed
		Tribal-LUST-Open-US	0	None Listed
		UST-NV	0	None Listed
State and Tribal Inst/Eng Control Registries	Property Only / 0.5	Not Reported by Agency	0	None Listed
State and Tribal Voluntary Cleanup Sites	0.5 / 0.5	VCP-NV	0	None Listed
State and Tribal Brownfield Sites	0.5 / 0.5	BF-NV	0	None Listed
		BF-Tribal-US	0	None Listed

FEDERAL ASTM/AAI DATABASES							
DATABASE SEARCHED	DISTANCE SEARCHED	SUBJECT SITE	0.125 MILES	0.25 MILES	0.5 MILES	1.0 MILES	TOTAL

FEDERAL ASTM/AAI DATABASES							
DATABASE SEARCHED	DISTANCE SEARCHED	SUBJECT SITE	0.125 MILES	0.25 MILES	0.5 MILES	1.0 MILES	TOTAL
BF-Tribal-US	0.5	0	0	0	0	-	0
BF-US	0.5	0	0	0	0	-	0
Controls-RCRA-US	0.5	0	0	0	0	-	0
Controls-US	0.5	0	0	0	0	-	0
Debris-Reg9-US	0.5	0	0	0	0	-	0
ERNS-US	0.0625	0	0	-	-	-	0
FTTS-ENF-US	0.25	0	0	0	-	-	0
Hist-Dumps-US	0.5	0	0	0	0	-	0
Hist-FEMA-UST-US	0.25	0	0	0	-	-	0
Hist-US-EC	0.5	0	0	0	0	-	0
Hist-US-IC	0.5	0	0	0	0	-	0
HMIS-US	0.0625	0	0	-	-	-	0
LIENS-US	0.0625	0	0	-	-	-	0
NPL-Delisted-US	1	0	0	0	0	0	0
NPL-Proposed-US	1	0	0	0	0	0	0
NPL-US	1	0	0	0	0	0	0
PADS-US	0.0625	0	0	-	-	-	0
PCB-US	0.25	0	0	0	-	-	0
RCRA-CESQG-US	0.25	0	0	1	-	-	1
RCRA-COR-US	1	0	0	0	0	0	0
RCRA-LQG-US	0.25	0	0	1	-	-	1
RCRA-NON-US	0.25	0	0	0	-	-	0
RCRA-SQG-US	0.25	0	0	1	-	-	1
RCRA-TSDF-US	0.5	0	0	0	0	-	0
SAA-Agreements-US	1	0	0	0	0	0	0
SEMS-Active-US	0.5	0	0	0	0	-	0
SEMS-Archived-US	0.5	0	0	0	0	-	0
SWLF-US	0.5	0	0	0	0	-	0
Tribal-LUST-Closed-US	0.5	0	0	0	0	-	0
Tribal-LUST-Open-US	0.5	0	0	0	0	-	0
Tribal-ODL-US	0.5	0	0	0	0	-	0
Tribal-UST-US	0.25	0	0	0	-	-	0

STATE ASTM/AAI DATABASES							
DATABASE SEARCHED	DISTANCE SEARCHED	SUBJECT SITE	0.125 MILES	0.25 MILES	0.5 MILES	1.0 MILES	TOTAL
AST-NV	0.25	0	0	0	-	-	0
BF-NV	0.5	0	0	0	0	-	0
County-UST-NV	0.25	0	0	0	-	-	0
HWRN-NV	0.5	0	0	0	0	-	0
LAST-Closed-NV	0.5	0	0	0	0	-	0
LAST-Open-NV	0.5	0	0	0	0	-	0
LUST-Closed-NV	0.5	0	0	0	0	-	0
LUST-Open-NV	0.5	0	0	0	0	-	0
Manifest2-RI	0.0625	0	0	-	-	-	0
PCE-Closed-NV	0.5	0	0	0	0	-	0
PCE-Open-NV	0.5	0	0	0	0	-	0
PT-Closed-NV	0.5	0	0	1	0	-	1
PT-Open-NV	0.5	0	0	0	0	-	0
Red-Tag-NV	0.25	0	0	0	-	-	0
Spills-NV	0.0625	0	0	-	-	-	0
SWF-Closed-NV	0.5	0	0	0	0	-	0
SWF-NV	0.5	0	0	0	0	-	0

STATE ASTM/AAI DATABASES

DATABASE SEARCHED	DISTANCE SEARCHED	SUBJECT SITE	0.125 MILES	0.25 MILES	0.5 MILES	1.0 MILES	TOTAL
SWRCY-NV	0.5	0	0	0	0	-	0
UST-NV	0.25	0	0	0	-	-	0
VCP-NV	0.5	0	0	0	0	-	0

SUPPLEMENTAL DATABASES

DATABASE SEARCHED	DISTANCE SEARCHED	SUBJECT SITE	0.125 MILES	0.25 MILES	0.5 MILES	1.0 MILES	TOTAL
Air-NV	0.25	0	0	0	-	-	0
BioFuel-US	0.25	0	0	0	-	-	0
CDL-US	0.0625	0	0	-	-	-	0
Coal-Ash-Dams-US	0.5	0	0	0	0	-	0
Coal-Ash-NV	0.5	0	0	0	0	-	0
Dams-NV	0.25	0	0	0	-	-	0
DCF-NV	0.25	0	0	0	-	-	0
EGRID-US	0.5	0	0	0	0	-	0
EPA-Watch-List-US	0.25	0	0	0	-	-	0
FA-HW-NV	0.0625	0	0	-	-	-	0
FA-HW-US	0.0625	0	0	-	-	-	0
FA-SW-NV	0.0625	0	0	-	-	-	0
FRS-US	0.0625	0	1	-	-	-	1
FTTS-INSP-US	0.0625	0	0	-	-	-	0
FUDS-US	1	0	0	0	0	0	0
FUSRAP-US	0.25	0	0	0	-	-	0
Hist-AFS2-US	0.25	0	0	0	-	-	0
Hist-AFS-US	0.25	0	0	0	-	-	0
Hist-AST-NV	0.25	0	0	0	-	-	0
Hist-CERCLIS-NFRAP-US	0.25	0	0	0	-	-	0
Hist-CERCLIS-US	0.25	0	0	0	-	-	0
Hist-ERNS-US	0.0625	0	0	-	-	-	0
Hist-FIFRA-US	0.25	0	0	0	-	-	0
Hist-FINDS-US	0.0625	0	0	-	-	-	0
Hist-LUST-NV	0.25	0	0	0	-	-	0
HIST-MLTS-US	0.25	0	0	0	-	-	0
Hist-NPL-US	0.25	0	0	0	-	-	0
Hist-NV	0.0625	0	0	-	-	-	0
Hist-RCRIS-US	0.25	0	0	0	-	-	0
Hist-SWLF-NV	0.25	0	0	0	-	-	0
Hist-TRIS-US	0.25	0	0	0	-	-	0
Hist-US	0.0625	0	0	-	-	-	0
Hist-USGS-WaterWells-NV	0.0625	0	0	-	-	-	0
Hist-UST-NV	0.25	0	0	0	-	-	0
Hist-WaterWells-US	0.0625	0	0	-	-	-	0
ICIS-Air-US	0.0625	0	0	-	-	-	0
ICIS-FEC-US	0.0625	0	0	-	-	-	0
ICIS-NPDES-US	0.0625	0	0	-	-	-	0
Lead-Smelter-2-US	0.25	0	0	0	-	-	0
Lead-US	0.25	0	0	0	-	-	0
LMOP-US	0.5	0	0	0	0	-	0
Mines-NV	0.0625	0	0	-	-	-	0
MINES-US	0.0625	0	0	-	-	-	0
MLTS-US	0.0625	0	0	-	-	-	0
MRDS-US	0.25	0	0	0	-	-	0
NPDES-NV	0.0625	0	0	-	-	-	0

SUPPLEMENTAL DATABASES

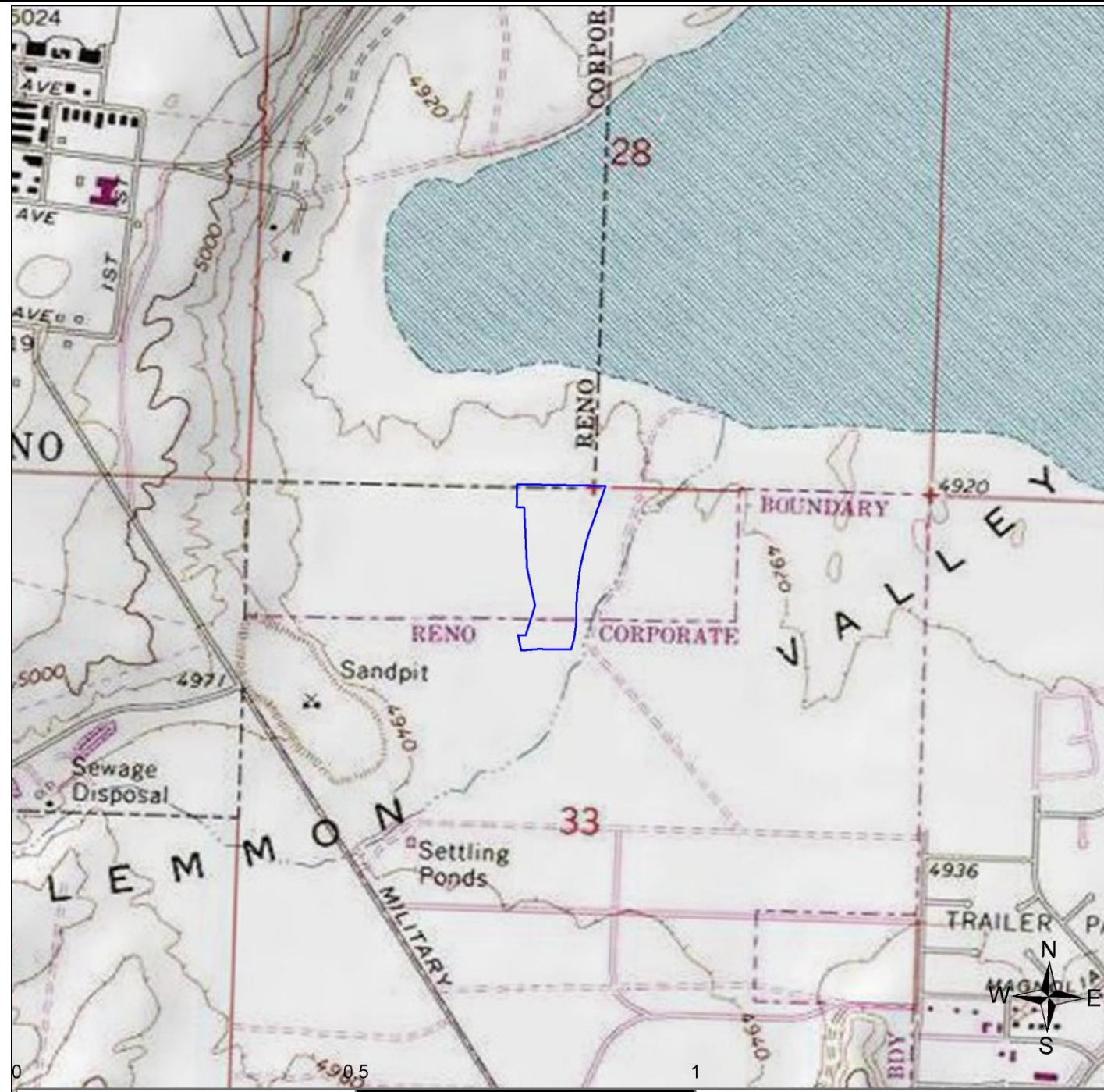
DATABASE SEARCHED	DISTANCE SEARCHED	SUBJECT SITE	0.125 MILES	0.25 MILES	0.5 MILES	1.0 MILES	TOTAL
OGW-NV	0.0625	0	0	-	-	-	0
PCS-US	0.25	0	0	0	-	-	0
PF-NV	0.25	0	0	0	-	-	0
RADINFO-US	0.0625	0	0	-	-	-	0
RFG-Lab-US	0.25	0	0	0	-	-	0
RMP-US	0.0625	0	0	-	-	-	0
ROD-US	0.5	0	0	0	0	-	0
SDWIS-US	0.25	0	0	0	-	-	0
SSTS-US	0.0625	0	0	-	-	-	0
Tribal-Air-US	0.25	0	0	0	-	-	0
Tribal-VCP-US	0.5	0	0	0	0	-	0
TRIS2000-US	0.0625	0	0	-	-	-	0
TRIS2010-US	0.0625	0	0	-	-	-	0
TRIS80-US	0.0625	0	0	-	-	-	0
TRIS90-US	0.0625	0	0	-	-	-	0
TSCA-US	0.0625	0	0	-	-	-	0
UIC-NV	0.0625	0	0	-	-	-	0
UMTRA-US	0.0625	0	0	-	-	-	0
USGS-Waterwells-US	0.0625	0	0	-	-	-	0
Vapor-Intrusions-US	0.5	0	0	0	0	-	0
Wells-NV	0.0625	0	1	-	-	-	1
WPC-NV	0.25	0	0	0	-	-	0

PROPRIETARY HISTORIC DATABASES

DATABASE SEARCHED	DISTANCE SEARCHED	SUBJECT SITE	0.125 MILES	0.25 MILES	0.5 MILES	1.0 MILES	TOTAL
Hist-Agriculture	0.0625	0	0	-	-	-	0
Hist-Auto Dealers	0.0625	0	0	-	-	-	0
Hist-Auto Repair	0.25	0	0	0	-	-	0
Hist-Chemical Manufacturing	0.0625	0	0	-	-	-	0
Hist-Chemical-Storage	0.0625	0	0	-	-	-	0
Hist-Cleaners	0.25	0	0	0	-	-	0
Hist-Convenience	0.0625	0	0	-	-	-	0
Hist-Disposal-Recycle	0.0625	0	0	-	-	-	0
Hist-Food-Processors	0.0625	0	0	-	-	-	0
Hist-Gun-Ranges	0.0625	0	0	-	-	-	0
Hist-Machine Shop	0.0625	0	0	-	-	-	0
Hist-Manufacturing	0.0625	0	0	-	-	-	0
Hist-Metal Plating	0.0625	0	0	-	-	-	0
Hist-Mining	0.0625	0	0	-	-	-	0
Hist-Mortuaries	0.0625	0	0	-	-	-	0
Hist-Oil-Gas	0.0625	0	0	-	-	-	0
Hist-OilGas-Refiners	0.0625	0	0	-	-	-	0
Hist-Other	0.0625	0	0	-	-	-	0
Hist-Paint-Stores	0.0625	0	0	-	-	-	0
Hist-Petroleum	0.0625	0	0	-	-	-	0
Hist-Post-Offices	0.0625	0	0	-	-	-	0
Hist-Printers	0.0625	0	0	-	-	-	0
Hist-Rental	0.0625	0	0	-	-	-	0
Hist-RV-Dealers	0.0625	0	0	-	-	-	0
Hist-Salvage	0.0625	0	0	-	-	-	0
Hist-Service Stations	0.25	0	0	0	-	-	0
Hist-Steel-Metals	0.0625	0	0	-	-	-	0

PROPRIETARY HISTORIC DATABASES

DATABASE SEARCHED	DISTANCE SEARCHED	SUBJECT SITE	0.125 MILES	0.25 MILES	0.5 MILES	1.0 MILES	TOTAL
Hist-Textile	0.0625	0	0	-	-	-	0
Hist-Transportation	0.0625	0	0	-	-	-	0
Hist-Trucking	0.0625	0	0	-	-	-	0
Hist-Vehicle-Parts	0.0625	0	0	-	-	-	0
Hist-Vehicle-Washing	0.0625	0	0	-	-	-	0



Copyright: © 2013 National Geographic Society, i-cubed

SITE LOCATION TOPOGRAPHIC MAP

U.S. Geological Survey. Reno NE (Date Unavailable) Quadrangle, 7.5 Minute Series

Robison Engineering Company,
Inc

Apn 568-100-12
Reno, NV 89506

FIGURE: 1
JOB: 2104799192
DATE: 4/8/2026



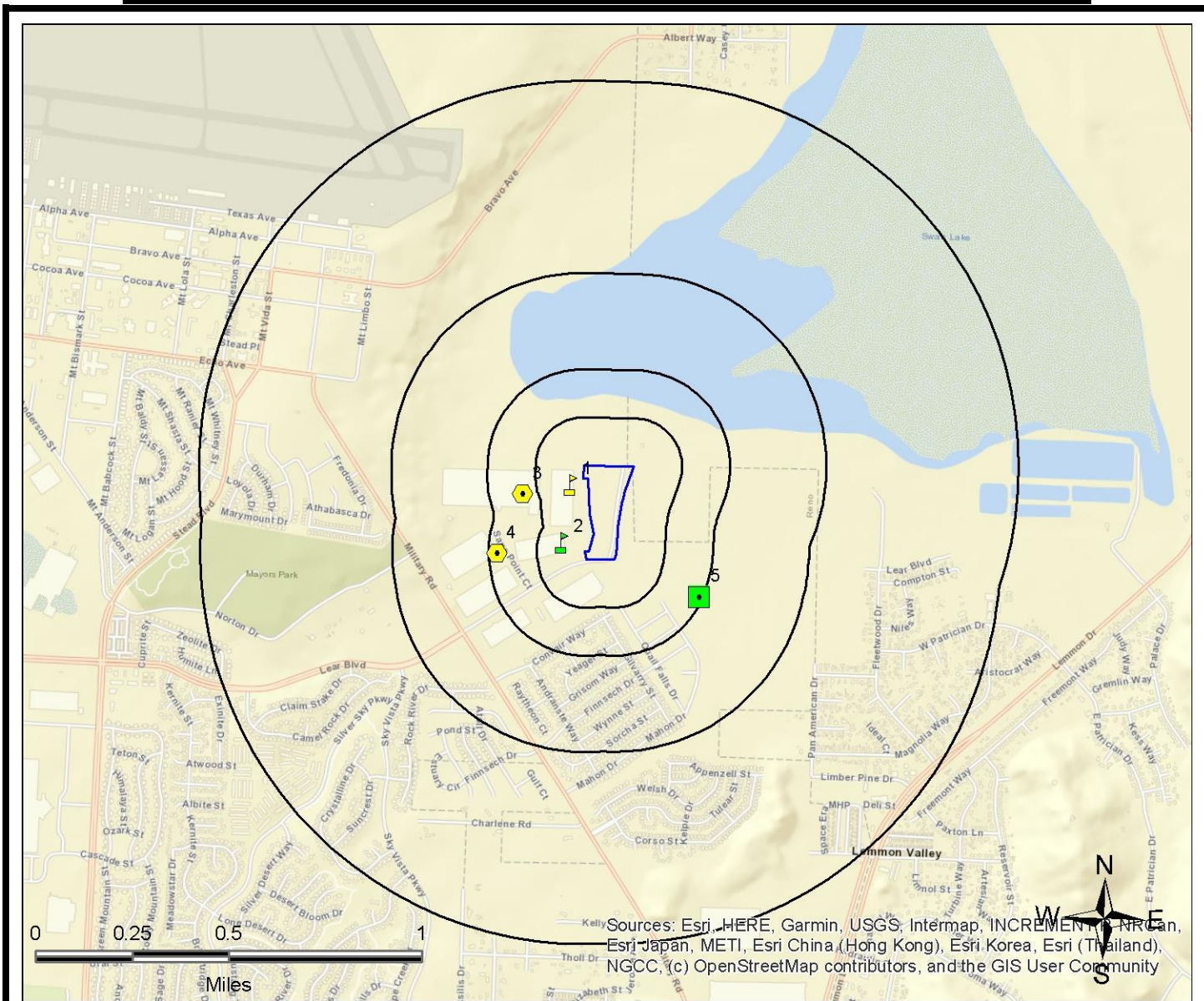
SITE LOCATION MAP

Robison Engineering Company,
Inc

Apn 568-100-12
Reno, NV 89506

FIGURE: 2
JOB: 2104799192
DATE: 4/8/2026

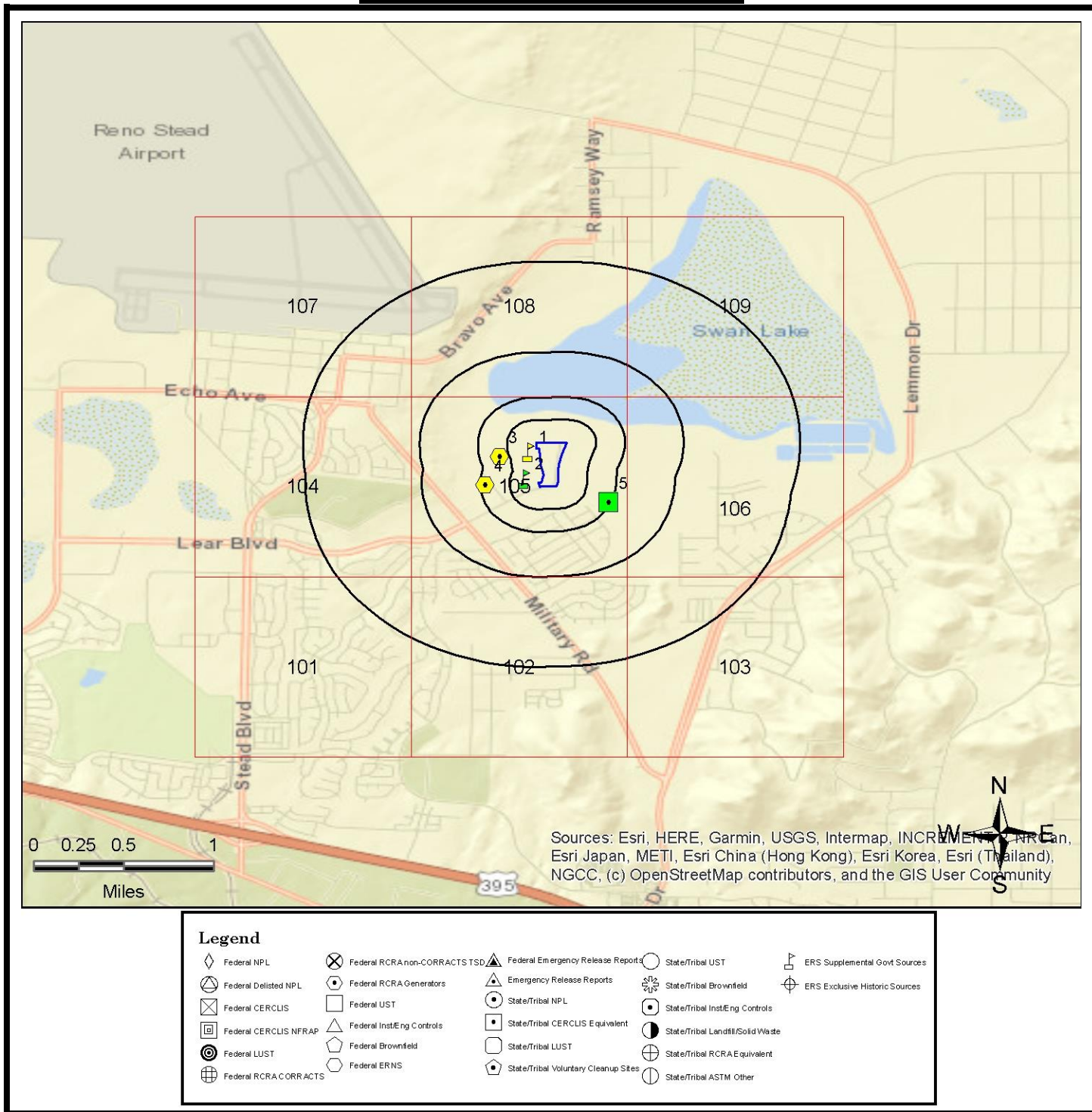
1-MILE RADIUS STREET MAP W/OCCURRENCES (MAP1)



Legend			
	Federal NPL		Federal RCRA non-CORRACTS TSD
	Federal Delisted NPL		Federal RCRA Generators
	Federal CERCLIS		Federal UST
	Federal CERCLIS NFRAP		Federal Inst/Eng Controls
	Federal LUST		State/Tribal CERCLIS Equivalent
	Federal RCRA CORRACTS		Federal Brownfield
			Federal ERNS
			Federal Emergency Release Reports
			Emergency Release Reports
			State/Tribal NPL
			State/Tribal UST
			State/Tribal Inst/Eng Controls
			State/Tribal CERCLIS Equivalent
			State/Tribal LUST
			State/Tribal Landfill/Solid Waste
			State/Tribal RCRA Equivalent
			State/Tribal Voluntary Cleanup Sites
			State/Tribal ASTM Other
			ERS Supplemental Govt Sources
			ERS Exclusive Historic Sources

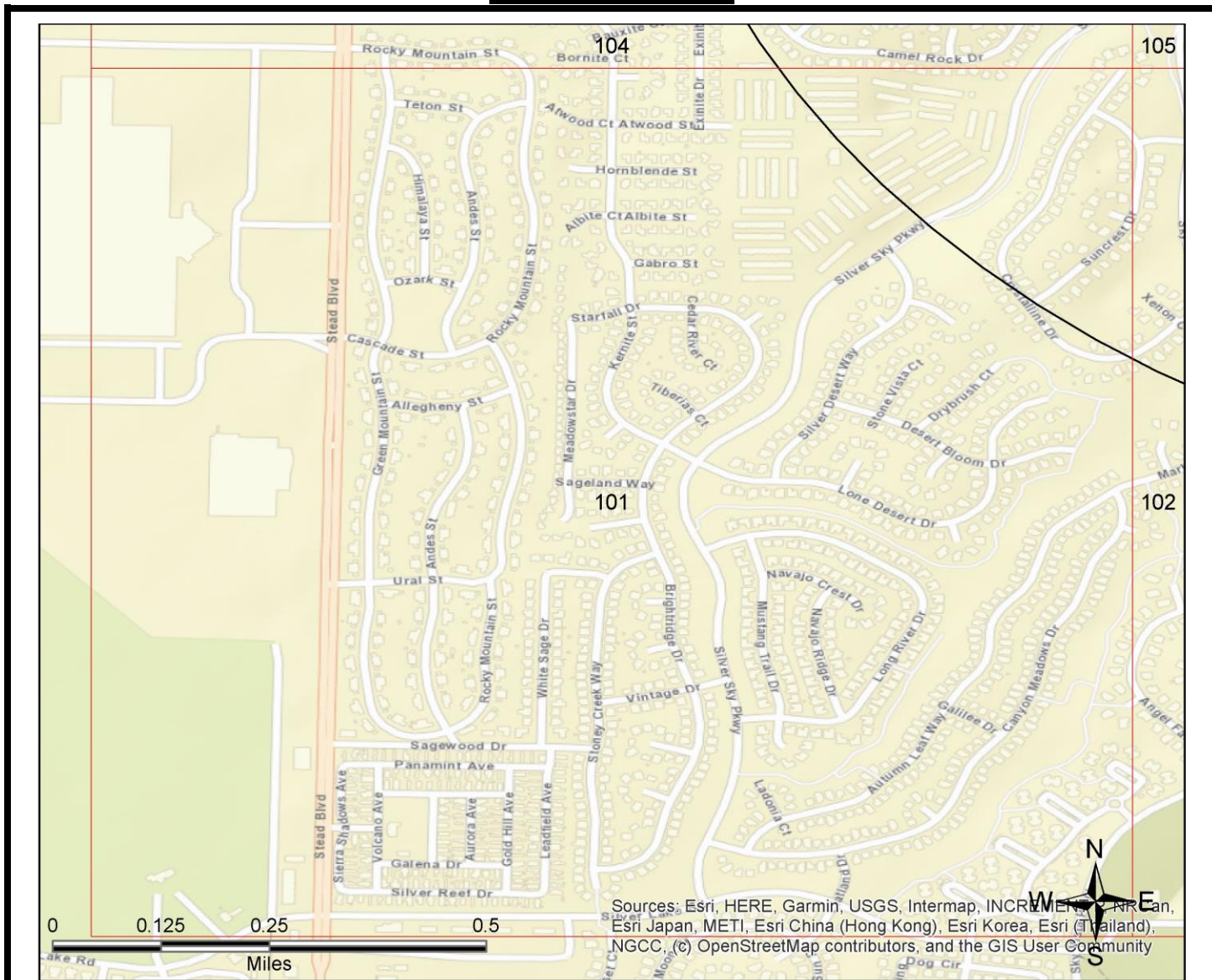
All plotted occurrences represent approximate locations based on geographic information provided by the respective agency. Actual locations may vary due to numerous reasons such as: the size of the property, accuracy of the provided location, accuracy of the software used to determine the location, etc. **Occurrences are shown in three colors** to give a visual indication of the potential risk of the listed occurrence based on the type of list and the current status of the occurrence. Occurrences shown in **RED** are locations with known contamination that have not received a "case closed" or "no further action" status. Occurrences shown in **YELLOW** have been listed by the respective agency, but do not always represent an environmental risk. The detailed status information and description of the listing should be reviewed for further information. Occurrences shown in **GREEN** are occurrences that have active permits or have had contamination in the past but have received a "case closed" or "no further action" status and therefore, do not likely present an environmental risk.

GRID LAYOUT MAP KEY



All plotted occurrences represent approximate locations based on geographic information provided by the respective agency. Actual locations may vary due to numerous reasons such as: the size of the property, accuracy of the provided location, accuracy of the software used to determine the location, etc. **Occurrences are shown in three colors** to give a visual indication of the potential risk of the listed occurrence based on the type of list and the current status of the occurrence. Occurrences shown in **RED** are locations with known contamination that have not received a "case closed" or "no further action" status. Occurrences shown in **YELLOW** have been listed by the respective agency, but do not always represent an environmental risk. The detailed status information and description of the listing should be reviewed for further information. Occurrences shown in **GREEN** are occurrences that have active permits or have had contamination in the past but have received a "case closed" or "no further action" status and therefore, do not likely present an environmental risk.

GRID MAP 101

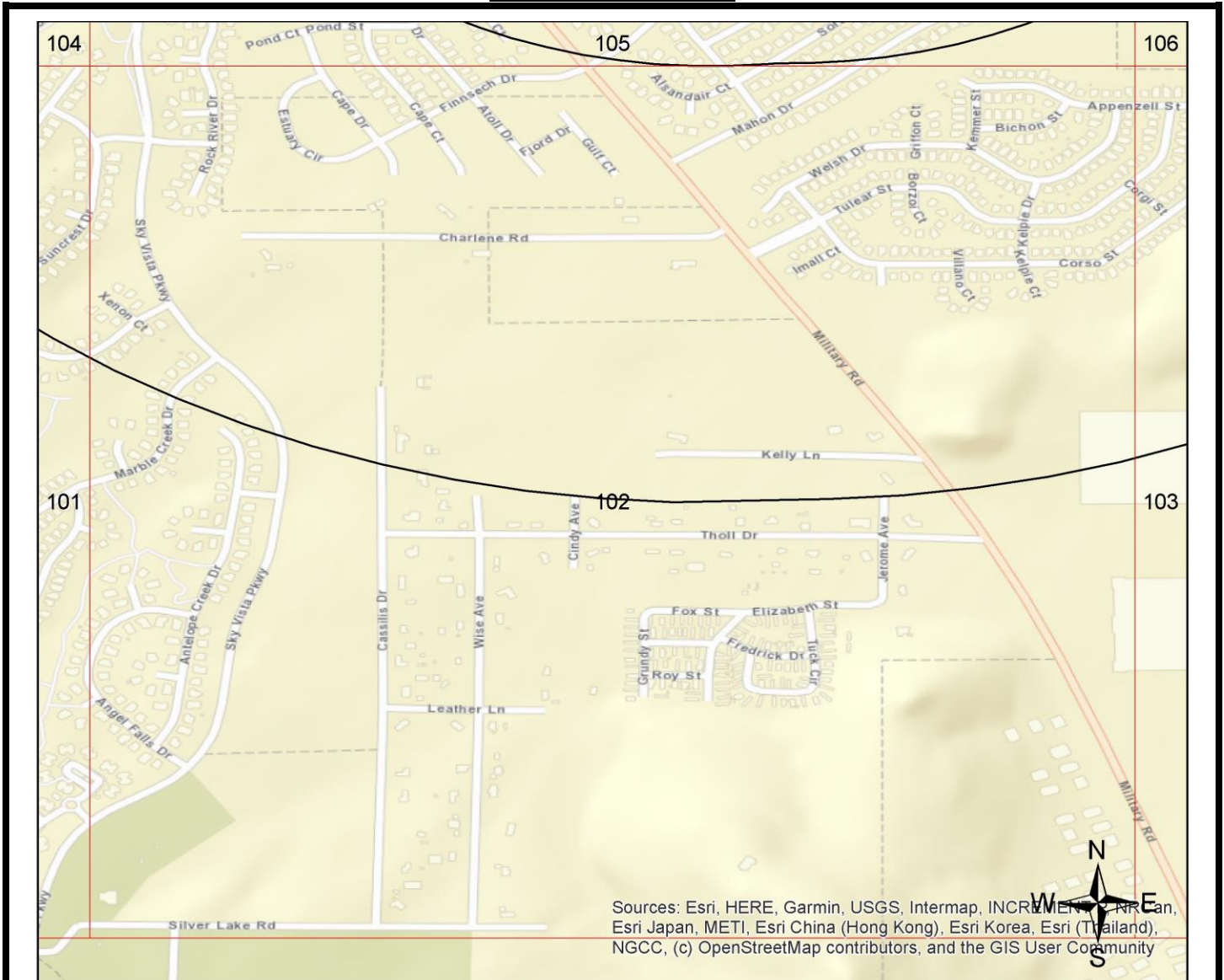


Sources: Esri, HERE, Garmin, USGS, Intermap, INCREMENTAL, Navteq, Swire, GEBCO, Esri Japan, METI, Esri China (Hong Kong), Esri Korea, Esri (Thailand), Swire, Esri India, Swire, Esri Taiwan, NGCC, (c) OpenStreetMap contributors, and the GIS User Community

Legend			
Federal NPL	Federal RCRA non-CORRACTS TSD	Federal Emergency Release Reports	State/Tribal UST
Federal Delisted NPL	Federal RCRA Generators	Emergency Release Reports	State/Tribal Brownfield
Federal CERCLIS	Federal UST	State/Tribal NPL	State/Tribal Inst/Eng Controls
Federal CERCLIS NFRAP	Federal Inst/Eng Controls	State/Tribal CERCLIS Equivalent	State/Tribal Landfill/Solid Waste
Federal LUST	Federal Brownfield	State/Tribal LUST	State/Tribal RCRA Equivalent
Federal RCRA CORRACTS	Federal ERNS	State/Tribal Voluntary Cleanup Sites	State/Tribal ASTM Other
			ERS Supplemental Govt Sources
			ERS Exclusive Historic Sources

All plotted occurrences represent approximate locations based on geographic information provided by the respective agency. Actual locations may vary due to numerous reasons such as: the size of the property, accuracy of the provided location, accuracy of the software used to determine the location, etc. **Occurrences are shown in three colors** to give a visual indication of the potential risk of the listed occurrence based on the type of list and the current status of the occurrence. Occurrences shown in **RED** are locations with known contamination that have not received a "case closed" or "no further action" status. Occurrences shown in **YELLOW** have been listed by the respective agency, but do not always represent an environmental risk. The detailed status information and description of the listing should be reviewed for further information. Occurrences shown in **GREEN** are occurrences that have active permits or have had contamination in the past but have received a "case closed" or "no further action" status and therefore, do not likely present an environmental risk.

GRID MAP 102

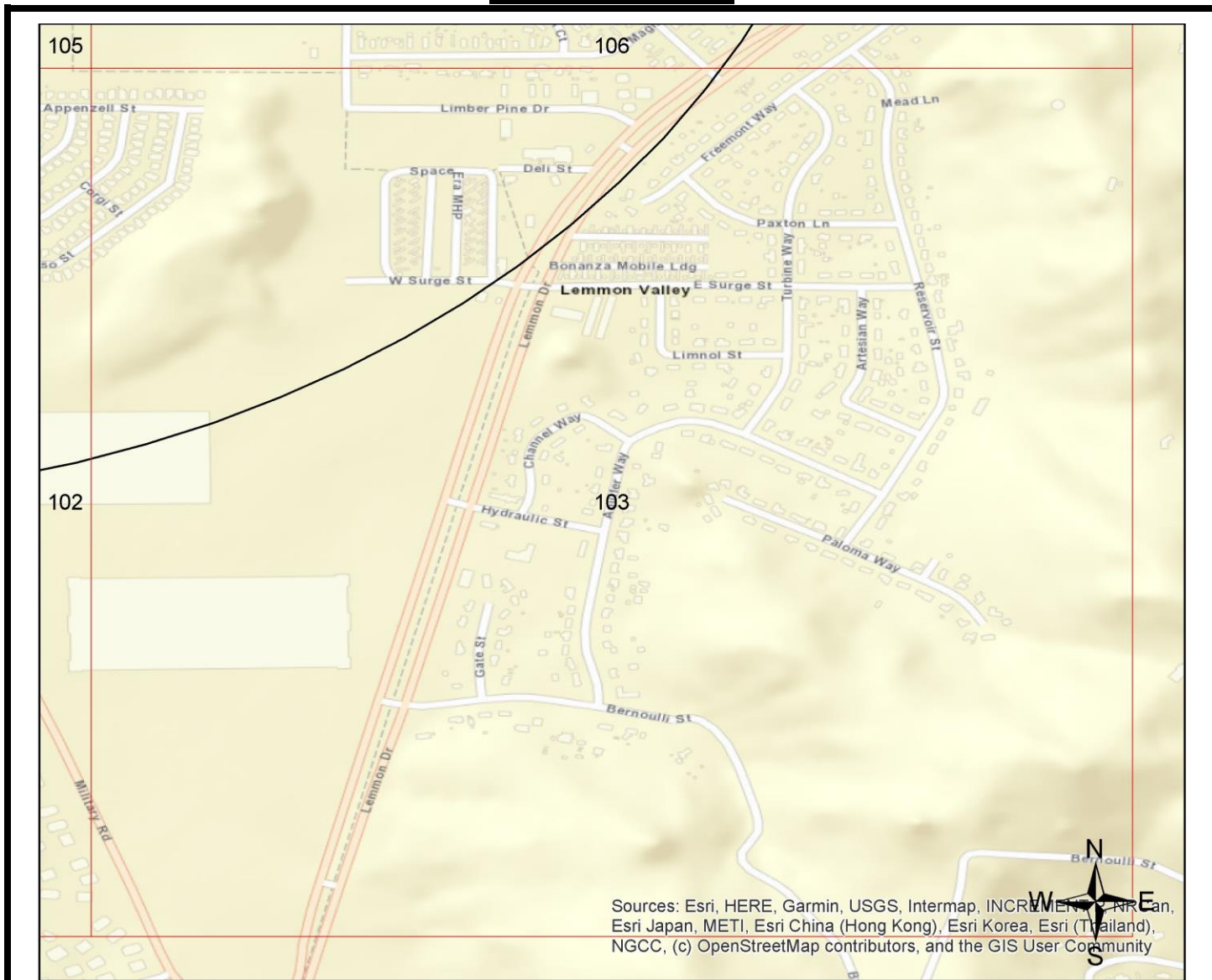


Sources: Esri, HERE, Garmin, USGS, Intermap, INCREMENTAL, Navteq, Swatch, Esri Japan, METI, Esri China (Hong Kong), Esri Korea, Esri (Thailand), NGCC, (c) OpenStreetMap contributors, and the GIS User Community

Legend			
Federal NPL	Federal RCRA non-CORRACTS TSD	Federal Emergency Release Reports	State/Tribal UST
Federal Delisted NPL	Federal RCRA Generators	Emergency Release Reports	State/Tribal Brownfield
Federal CERCLIS	Federal UST	State/Tribal NPL	State/Tribal Inst/Eng Controls
Federal CERCLIS NFRAP	Federal Inst/Eng Controls	State/Tribal CERCLIS Equivalent	State/Tribal Landfill/Solid Waste
Federal LUST	Federal Brownfield	State/Tribal LUST	State/Tribal RCRA Equivalent
Federal RCRA CORRACTS	Federal ERNS	State/Tribal Voluntary Cleanup Sites	State/Tribal ASTM Other
			ERS Supplemental Govt Sources
			ERS Exclusive Historic Sources

All plotted occurrences represent approximate locations based on geographic information provided by the respective agency. Actual locations may vary due to numerous reasons such as: the size of the property, accuracy of the provided location, accuracy of the software used to determine the location, etc. **Occurrences are shown in three colors** to give a visual indication of the potential risk of the listed occurrence based on the type of list and the current status of the occurrence. Occurrences shown in **RED** are locations with known contamination that have not received a "case closed" or "no further action" status. Occurrences shown in **YELLOW** have been listed by the respective agency, but do not always represent an environmental risk. The detailed status information and description of the listing should be reviewed for further information. Occurrences shown in **GREEN** are occurrences that have active permits or have had contamination in the past but have received a "case closed" or "no further action" status and therefore, do not likely present an environmental risk.

GRID MAP 103

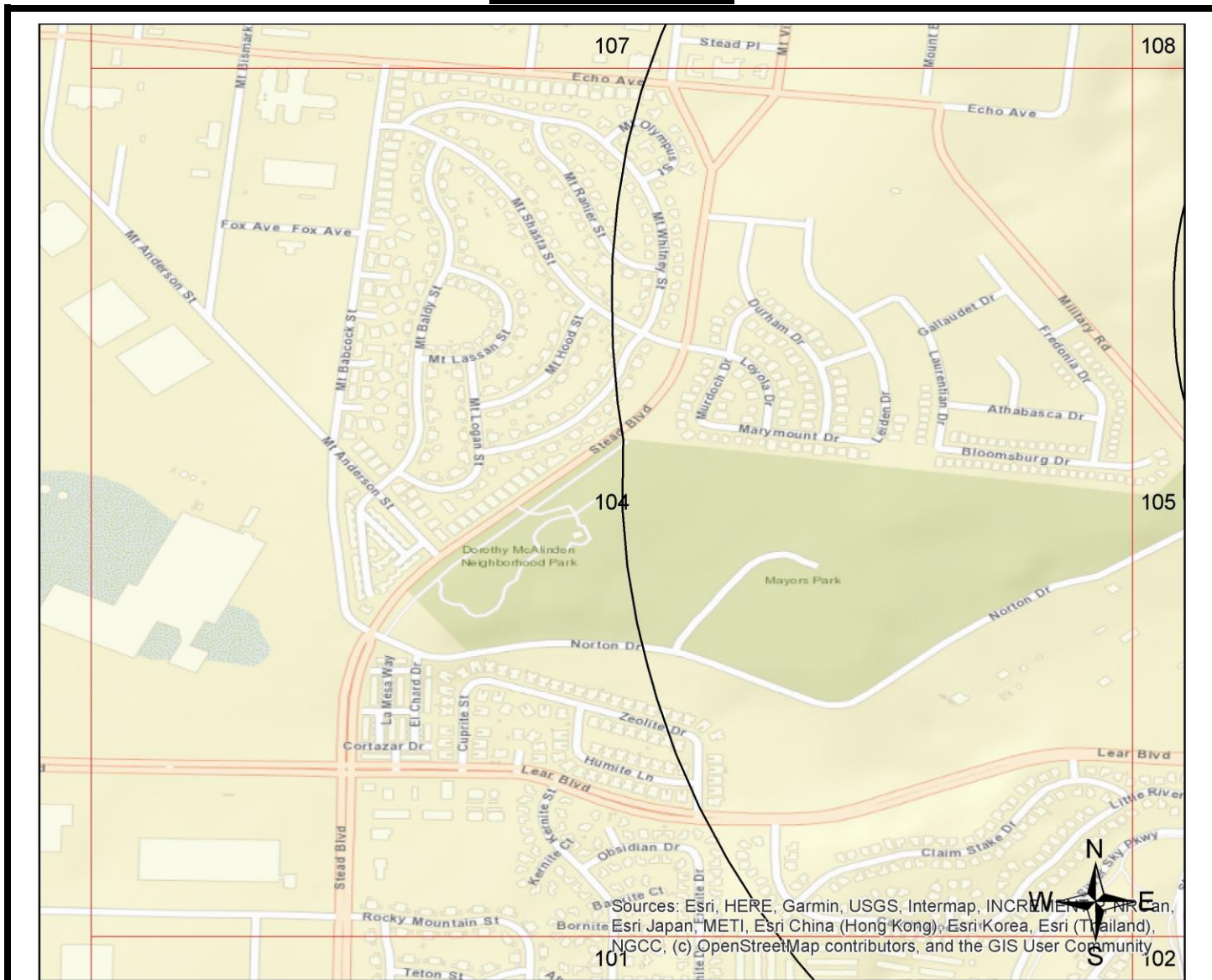


Sources: Esri, HERE, Garmin, USGS, Intermap, INCREMENTAL P.C., Can., Esri Japan, METI, Esri China (Hong Kong), Esri Korea, Esri (Thailand), NGCC, (c) OpenStreetMap contributors, and the GIS User Community

Legend			
Federal NPL	Federal RCRA non-CORRACTS TSD	Federal Emergency Release Reports	State/Tribal UST
Federal Delisted NPL	Federal RCRA Generators	Emergency Release Reports	State/Tribal Brownfield
Federal CERCLIS	Federal UST	State/Tribal NPL	State/Tribal Inst/Eng Controls
Federal CERCLIS NFRAP	Federal Inst/Eng Controls	State/Tribal CERCLIS Equivalent	State/Tribal Landfill/Solid Waste
Federal LUST	Federal Brownfield	State/Tribal LUST	State/Tribal RCRA Equivalent
Federal RCRA CORRACTS	Federal ERNS	State/Tribal Voluntary Cleanup Sites	State/Tribal ASTM Other
			ERS Supplemental Govt Sources
			ERS Exclusive Historic Sources

All plotted occurrences represent approximate locations based on geographic information provided by the respective agency. Actual locations may vary due to numerous reasons such as: the size of the property, accuracy of the provided location, accuracy of the software used to determine the location, etc. **Occurrences are shown in three colors** to give a visual indication of the potential risk of the listed occurrence based on the type of list and the current status of the occurrence. Occurrences shown in **RED** are locations with known contamination that have not received a "case closed" or "no further action" status. Occurrences shown in **YELLOW** have been listed by the respective agency, but do not always represent an environmental risk. The detailed status information and description of the listing should be reviewed for further information. Occurrences shown in **GREEN** are occurrences that have active permits or have had contamination in the past but have received a "case closed" or "no further action" status and therefore, do not likely present an environmental risk.

GRID MAP 104

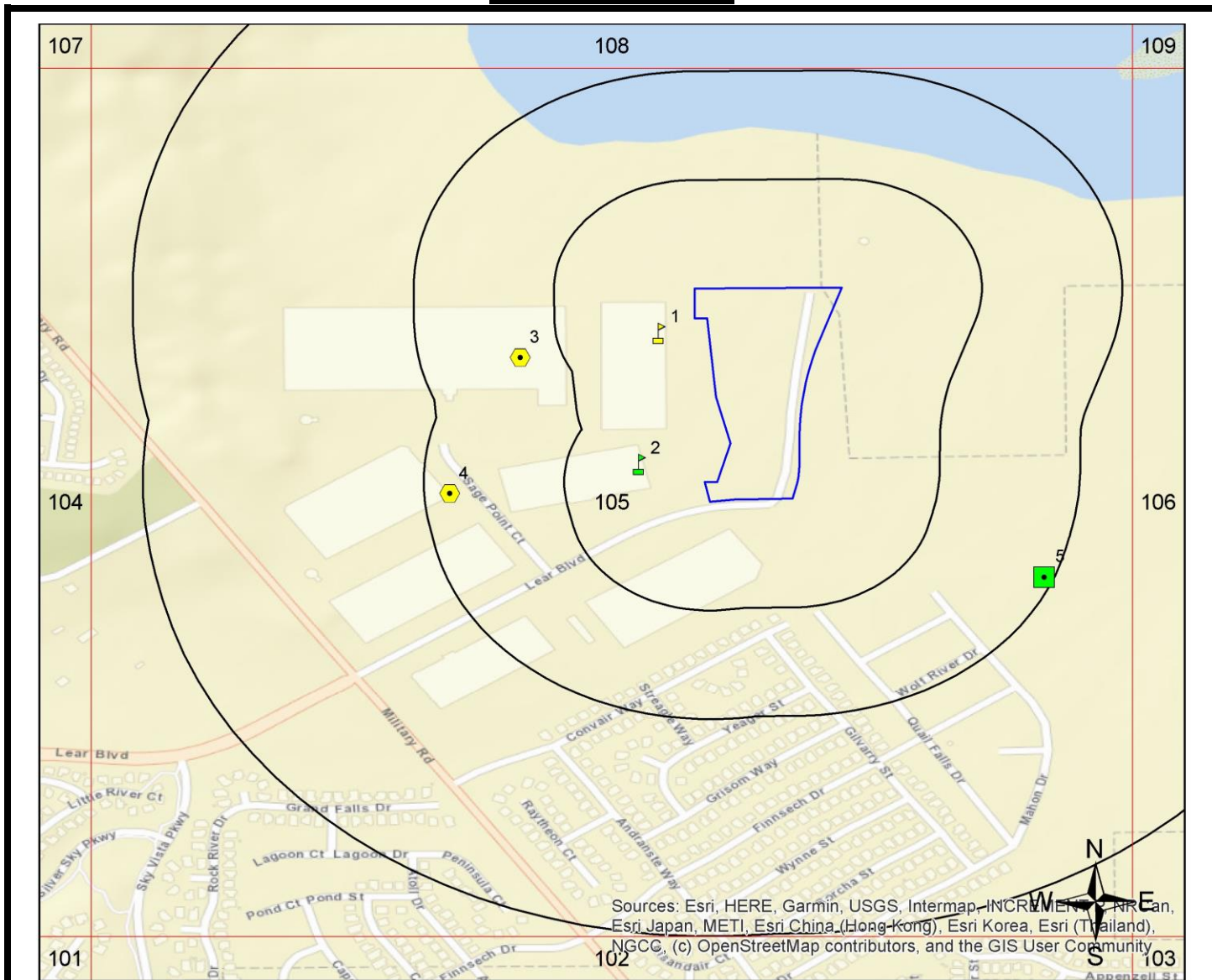


Sources: Esri, HERE, Garmin, USGS, Intermap, INCREMENTAL PRT Can, Esri Japan, METI, Esri China (Hong Kong), Esri Korea, Esri (Thailand), NGCC, (c) OpenStreetMap contributors, and the GIS User Community

Legend			
Federal NPL	Federal RCRA non-CORRACTS TSD	Federal Emergency Release Reports	State/Tribal UST
Federal Delisted NPL	Federal RCRA Generators	Emergency Release Reports	State/Tribal Brownfield
Federal CERCLIS	Federal UST	State/Tribal NPL	State/Tribal Inst/Eng Controls
Federal CERCLIS NFRAP	Federal Inst/Eng Controls	State/Tribal CERCLIS Equivalent	State/Tribal Landfill/Solid Waste
Federal LUST	Federal Brownfield	State/Tribal LUST	State/Tribal RCRA Equivalent
Federal RCRA CORRACTS	Federal ERNS	State/Tribal Voluntary Cleanup Sites	State/Tribal ASTM Other
			ERS Supplemental Govt Sources
			ERS Exclusive Historic Sources

All plotted occurrences represent approximate locations based on geographic information provided by the respective agency. Actual locations may vary due to numerous reasons such as: the size of the property, accuracy of the provided location, accuracy of the software used to determine the location, etc. **Occurrences are shown in three colors** to give a visual indication of the potential risk of the listed occurrence based on the type of list and the current status of the occurrence. Occurrences shown in **RED** are locations with known contamination that have not received a "case closed" or "no further action" status. Occurrences shown in **YELLOW** have been listed by the respective agency, but do not always represent an environmental risk. The detailed status information and description of the listing should be reviewed for further information. Occurrences shown in **GREEN** are occurrences that have active permits or have had contamination in the past but have received a "case closed" or "no further action" status and therefore, do not likely present an environmental risk.

GRID MAP 105

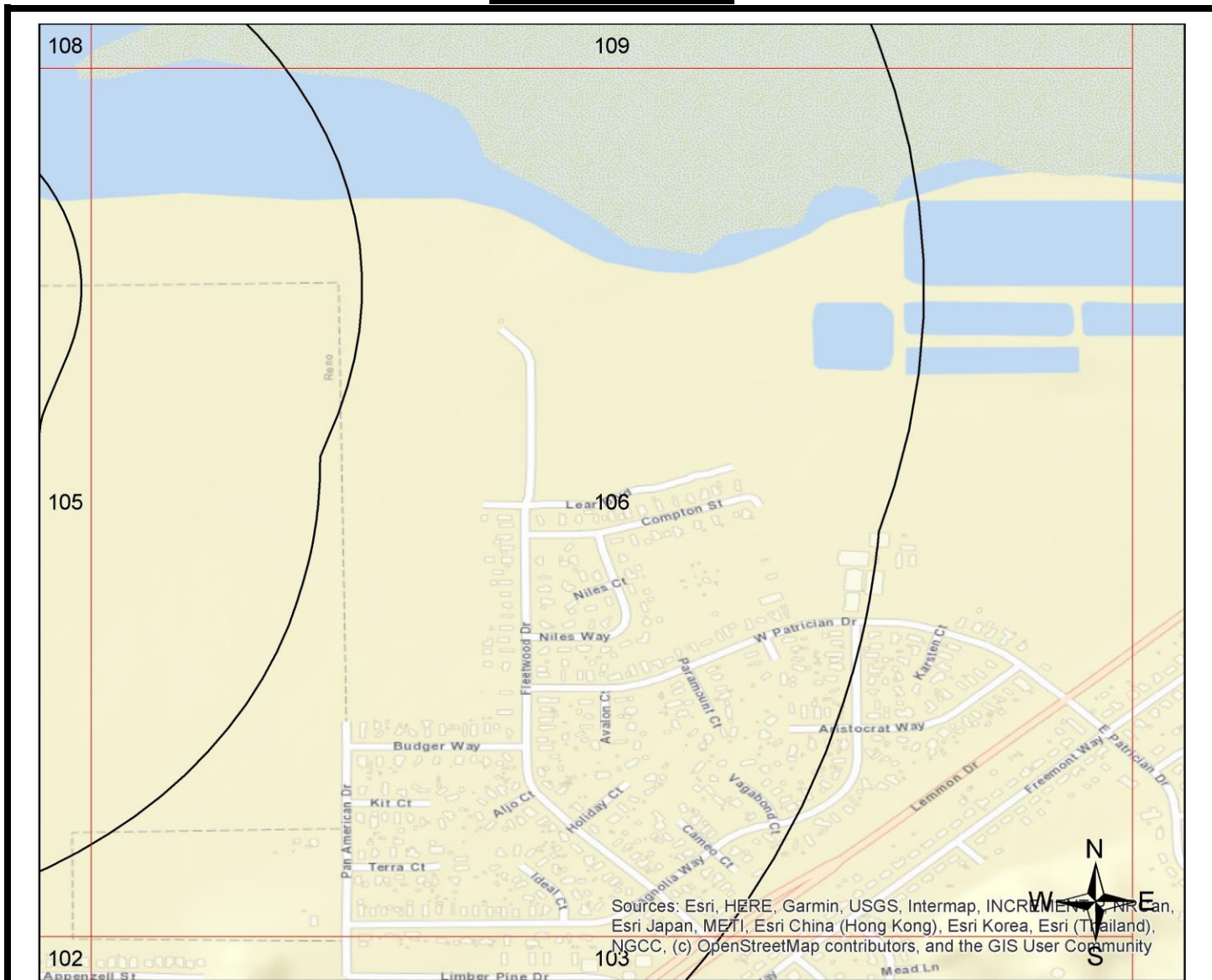


Sources: Esri, HERE, Garmin, USGS, Intermap, INCREMENTAL PRC, Esri Japan, METI, Esri China (Hong-Kong), Esri Korea, Esri (Thailand), NGCC, (c) OpenStreetMap contributors, and the GIS User Community

Legend			
Federal NPL	Federal RCRA non-CORRACTS TSD	Federal Emergency Release Reports	State/Tribal UST
Federal Delisted NPL	Federal RCRA Generators	Emergency Release Reports	State/Tribal Brownfield
Federal CERCLIS	Federal UST	State/Tribal NPL	State/Tribal Inst/Eng Controls
Federal CERCLIS NFRAP	Federal Inst/Eng Controls	State/Tribal CERCLIS Equivalent	State/Tribal Landfill/Solid Waste
Federal LUST	Federal Brownfield	State/Tribal LUST	State/Tribal RCRA Equivalent
Federal RCRA CORRACTS	Federal ERNS	State/Tribal Voluntary Cleanup Sites	State/Tribal ASTM Other
			ERS Supplemental Govt Sources
			ERS Exclusive Historic Sources

All plotted occurrences represent approximate locations based on geographic information provided by the respective agency. Actual locations may vary due to numerous reasons such as: the size of the property, accuracy of the provided location, accuracy of the software used to determine the location, etc. **Occurrences are shown in three colors** to give a visual indication of the potential risk of the listed occurrence based on the type of list and the current status of the occurrence. Occurrences shown in **RED** are locations with known contamination that have not received a "case closed" or "no further action" status. Occurrences shown in **YELLOW** have been listed by the respective agency, but do not always represent an environmental risk. The detailed status information and description of the listing should be reviewed for further information. Occurrences shown in **GREEN** are occurrences that have active permits or have had contamination in the past but have received a "case closed" or "no further action" status and therefore, do not likely present an environmental risk.

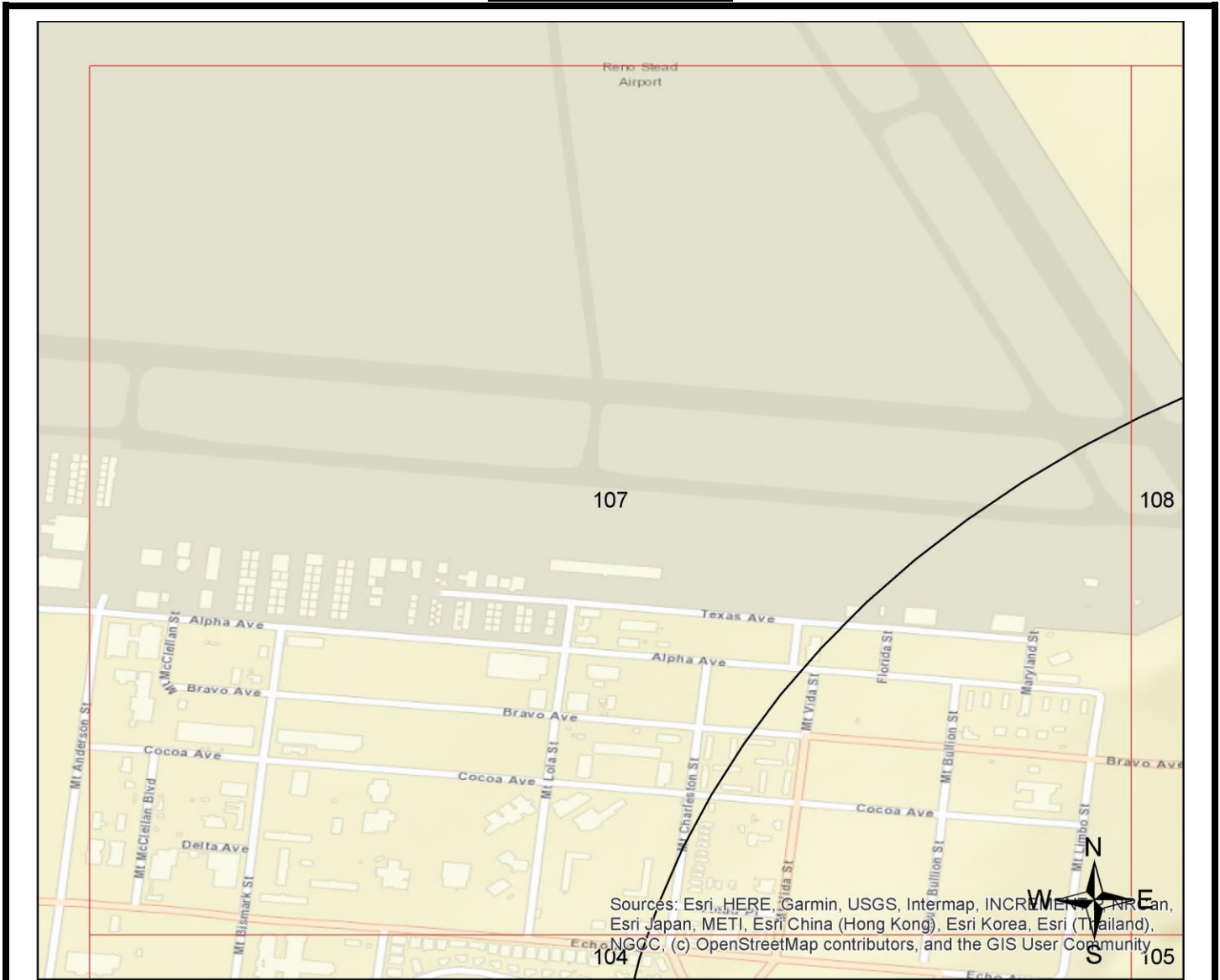
GRID MAP 106



Legend			
Federal NPL	Federal RCRA non-CORRACTS TSD	Federal Emergency Release Reports	State/Tribal UST
Federal Delisted NPL	Federal RCRA Generators	Emergency Release Reports	State/Tribal Brownfield
Federal CERCLIS	Federal UST	State/Tribal NPL	State/Tribal Inst/Eng Controls
Federal CERCLIS NFRAP	Federal Inst/Eng Controls	State/Tribal CERCLIS Equivalent	State/Tribal Landfill/Solid Waste
Federal LUST	Federal Brownfield	State/Tribal LUST	State/Tribal RCRA Equivalent
Federal RCRA CORRACTS	Federal ERNS	State/Tribal Voluntary Cleanup Sites	State/Tribal ASTM Other
			ERS Supplemental Govt Sources
			ERS Exclusive Historic Sources

All plotted occurrences represent approximate locations based on geographic information provided by the respective agency. Actual locations may vary due to numerous reasons such as: the size of the property, accuracy of the provided location, accuracy of the software used to determine the location, etc. **Occurrences are shown in three colors** to give a visual indication of the potential risk of the listed occurrence based on the type of list and the current status of the occurrence. Occurrences shown in **RED** are locations with known contamination that have not received a "case closed" or "no further action" status. Occurrences shown in **YELLOW** have been listed by the respective agency, but do not always represent an environmental risk. The detailed status information and description of the listing should be reviewed for further information. Occurrences shown in **GREEN** are occurrences that have active permits or have had contamination in the past but have received a "case closed" or "no further action" status and therefore, do not likely present an environmental risk.

GRID MAP 107

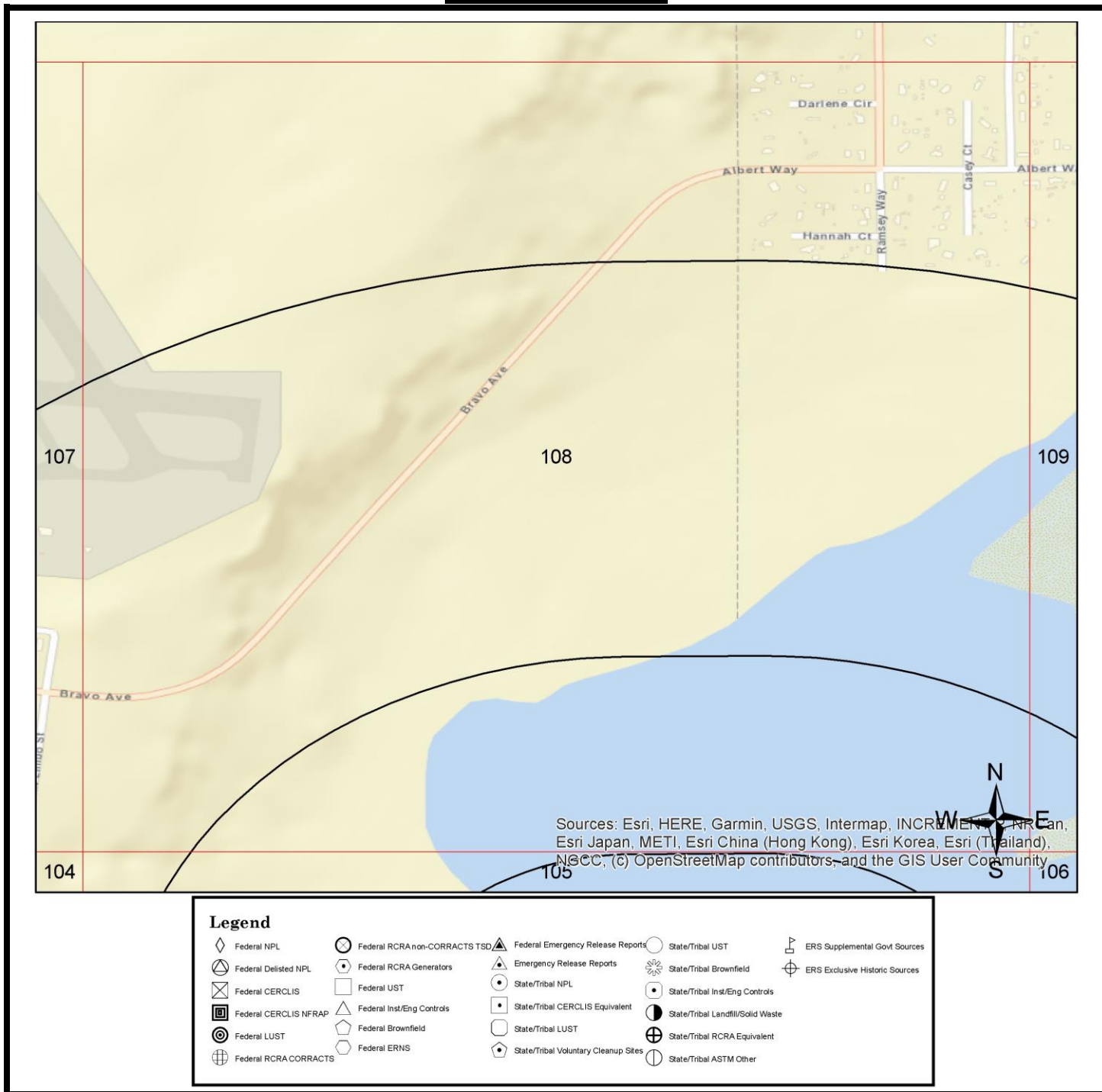


Sources: Esri, HERE, Garmin, USGS, Intermap, INCREMENTAL, Navteq, Esri Japan, METI, Esri China (Hong Kong), Esri Korea, Esri (Thailand), NGCC, (c) OpenStreetMap contributors, and the GIS User Community

Legend					
Federal NPL	Federal RCRA non-CORRACTS TSD	Federal Emergency Release Reports	State/Tribal UST	ERS Supplemental Govt Sources	
Federal Delisted NPL	Federal RCRA Generators	Emergency Release Reports	State/Tribal Brownfield	ERS Exclusive Historic Sources	
Federal CERCLIS	Federal UST	State/Tribal NPL	State/Tribal Inst/Eng Controls		
Federal CERCLIS NFRAP	Federal Inst/Eng Controls	State/Tribal CERCLIS Equivalent	State/Tribal Landfill/Solid Waste		
Federal LUST	Federal Brownfield	State/Tribal LUST	State/Tribal RCRA Equivalent		
Federal RCRA CORRACTS	Federal ERNS	State/Tribal Voluntary Cleanup Sites	State/Tribal ASTM Other		

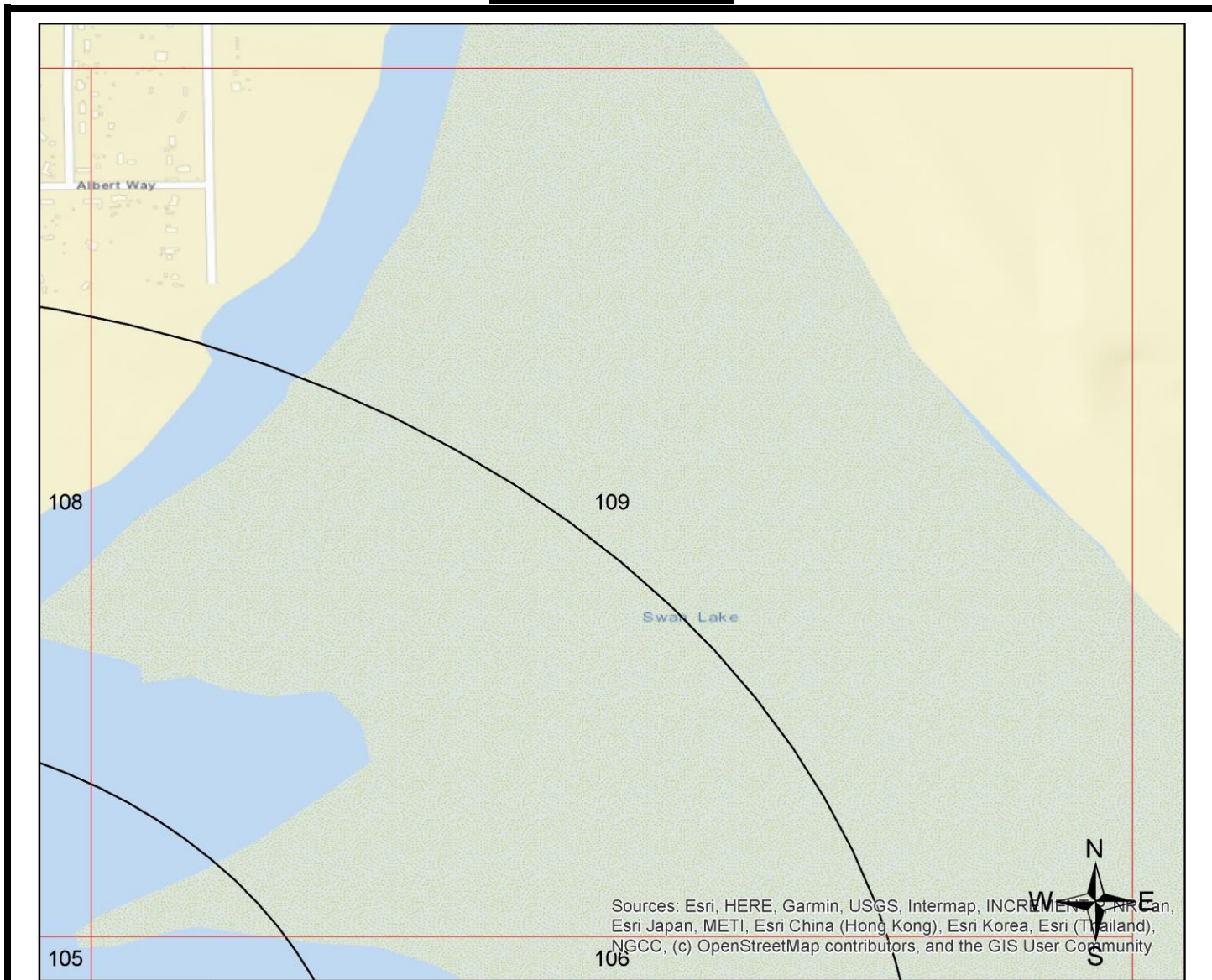
All plotted occurrences represent approximate locations based on geographic information provided by the respective agency. Actual locations may vary due to numerous reasons such as: the size of the property, accuracy of the provided location, accuracy of the software used to determine the location, etc. **Occurrences are shown in three colors** to give a visual indication of the potential risk of the listed occurrence based on the type of list and the current status of the occurrence. Occurrences shown in **RED** are locations with known contamination that have not received a "case closed" or "no further action" status. Occurrences shown in **YELLOW** have been listed by the respective agency, but do not always represent an environmental risk. The detailed status information and description of the listing should be reviewed for further information. Occurrences shown in **GREEN** are occurrences that have active permits or have had contamination in the past but have received a "case closed" or "no further action" status and therefore, do not likely present an environmental risk.

GRID MAP 108



All plotted occurrences represent approximate locations based on geographic information provided by the respective agency. Actual locations may vary due to numerous reasons such as: the size of the property, accuracy of the provided location, accuracy of the software used to determine the location, etc. **Occurrences are shown in three colors** to give a visual indication of the potential risk of the listed occurrence based on the type of list and the current status of the occurrence. Occurrences shown in **RED** are locations with known contamination that have not received a "case closed" or "no further action" status. Occurrences shown in **YELLOW** have been listed by the respective agency, but do not always represent an environmental risk. The detailed status information and description of the listing should be reviewed for further information. Occurrences shown in **GREEN** are occurrences that have active permits or have had contamination in the past but have received a "case closed" or "no further action" status and therefore, do not likely present an environmental risk.

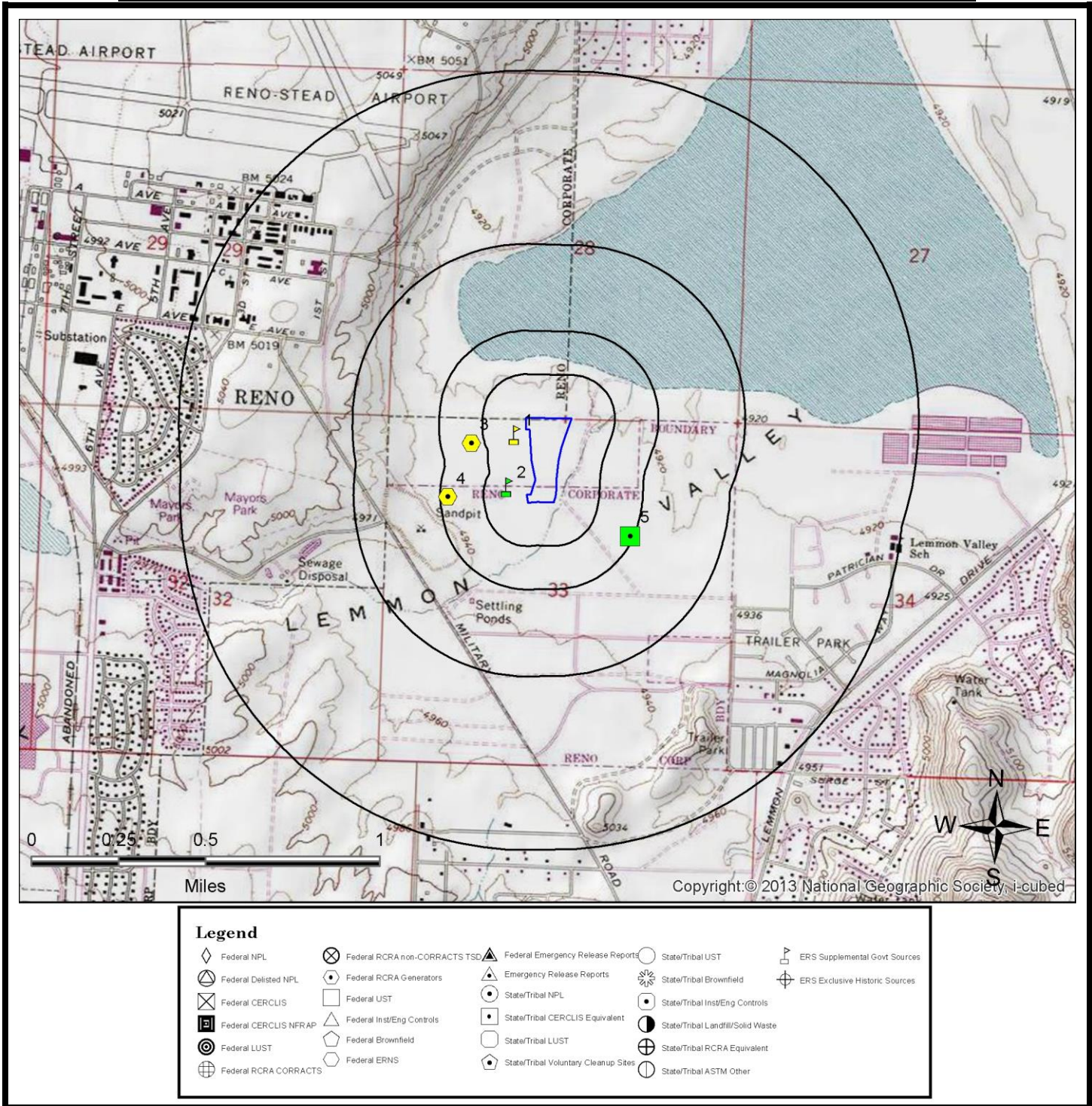
GRID MAP 109



Legend					
Federal NPL	Federal RCRA non-CORRACTS TSD	Federal Emergency Release Reports	State/Tribal UST	ERS Supplemental Govt Sources	
Federal Delisted NPL	Federal RCRA Generators	Emergency Release Reports	State/Tribal Brownfield	ERS Exclusive Historic Sources	
Federal CERCLIS	Federal UST	State/Tribal NPL	State/Tribal Inst/Eng Controls		
Federal CERCLIS NFRAP	Federal Inst/Eng Controls	State/Tribal CERCLIS Equivalent	State/Tribal Landfill/Solid Waste		
Federal LUST	Federal Brownfield	State/Tribal LUST	State/Tribal RCRA Equivalent		
Federal RCRA CORRACTS	Federal ERNS	State/Tribal Voluntary Cleanup Sites	State/Tribal ASTM Other		

All plotted occurrences represent approximate locations based on geographic information provided by the respective agency. Actual locations may vary due to numerous reasons such as: the size of the property, accuracy of the provided location, accuracy of the software used to determine the location, etc. **Occurrences are shown in three colors** to give a visual indication of the potential risk of the listed occurrence based on the type of list and the current status of the occurrence. Occurrences shown in **RED** are locations with known contamination that have not received a "case closed" or "no further action" status. Occurrences shown in **YELLOW** have been listed by the respective agency, but do not always represent an environmental risk. The detailed status information and description of the listing should be reviewed for further information. Occurrences shown in **GREEN** are occurrences that have active permits or have had contamination in the past but have received a "case closed" or "no further action" status and therefore, do not likely present an environmental risk.

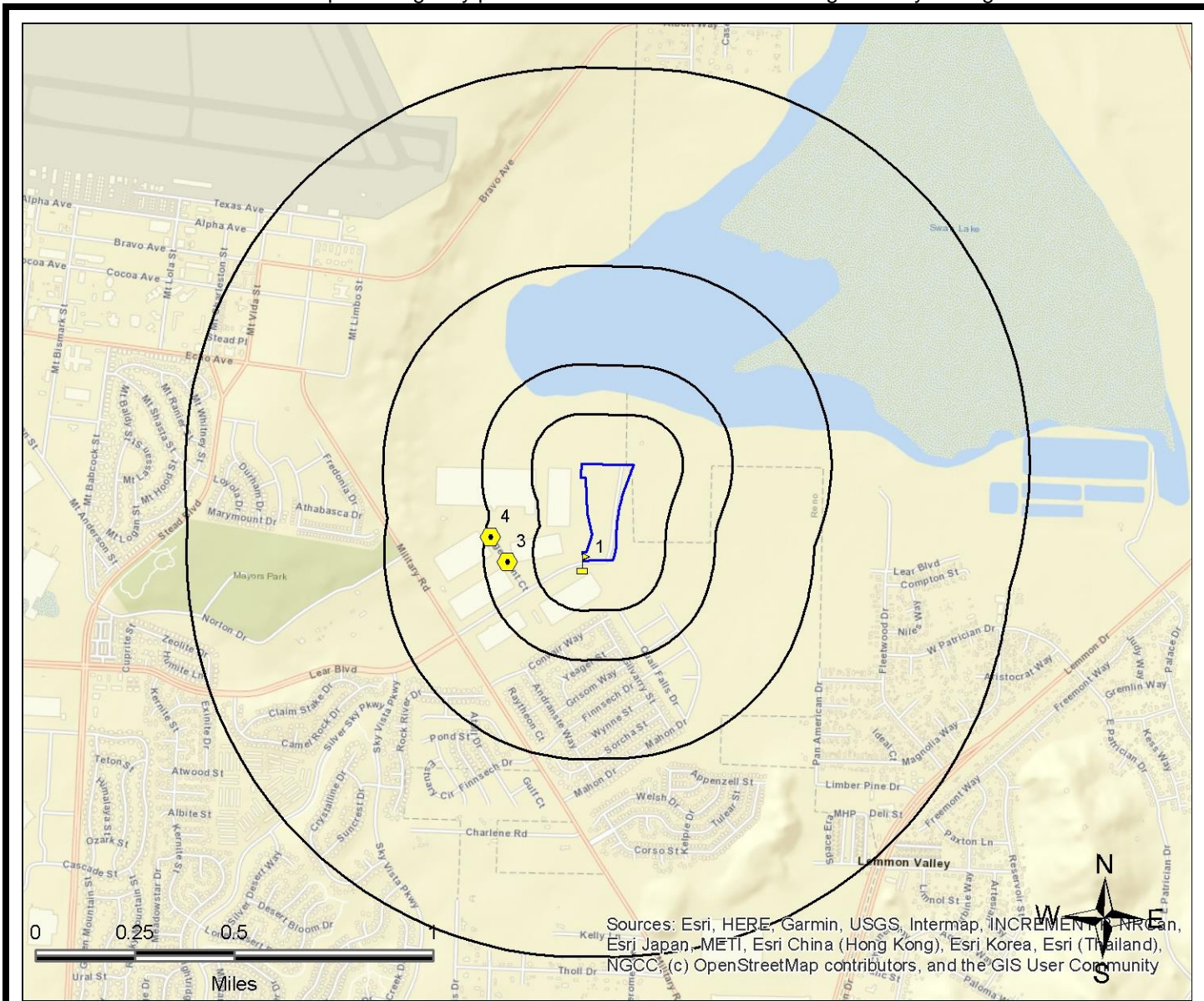
1-MILE TOPOGRAPHIC MAP W/OCCURRENCES (MAP4)



All plotted occurrences represent approximate locations based on geographic information provided by the respective agency. Actual locations may vary due to numerous reasons such as: the size of the property, accuracy of the provided location, accuracy of the software used to determine the location, etc. **Occurrences are shown in three colors** to give a visual indication of the potential risk of the listed occurrence based on the type of list and the current status of the occurrence. Occurrences shown in **RED** are locations with known contamination that have not received a "case closed" or "no further action" status. Occurrences shown in **YELLOW** have been listed by the respective agency, but do not always represent an environmental risk. The detailed status information and description of the listing should be reviewed for further information. Occurrences shown in **GREEN** are occurrences that have active permits or have had contamination in the past but have received a "case closed" or "no further action" status and therefore, do not likely present an environmental risk.

AGENCY DIFFERENCES IN MAPPED LOCATIONS (MAP5)

Note: Occurrences on this map have agency provided coordinates which differ significantly from geocoded locations.



Sources: Esri, HERE, Garmin, USGS, Intermap, INCREMENTAL, Navteq, Esri Japan, METI, Esri China (Hong Kong), Esri Korea, Esri (Thailand), NGCC, (c) OpenStreetMap contributors, and the GIS User Community

Legend

- | | | | | |
|-----------------------|---------------------------|--------------------------------------|-----------------------------------|--------------------------------|
| Federal NPL | Federal RCRA non-CORRACTS | Federal Emergency Release Reports | State/Tribal UST | ERS Supplemental Govt Sources |
| Federal Delisted NPL | Federal RCRA Generators | Emergency Release Reports | State/Tribal Brownfield | ERS Exclusive Historic Sources |
| Federal CERCLIS | Federal UST | State/Tribal NPL | State/Tribal Inst/Eng Controls | |
| Federal CERCLIS NFRAP | Federal Inst/Eng Controls | State/Tribal CERCLIS Equivalent | State/Tribal Landfill/Solid Waste | |
| Federal LUST | Federal Brownfield | State/Tribal LUST | State/Tribal RCRA Equivalent | |
| Federal RCRA CORRACTS | Federal ERNS | State/Tribal Voluntary Cleanup Sites | State/Tribal ASTM Other | |

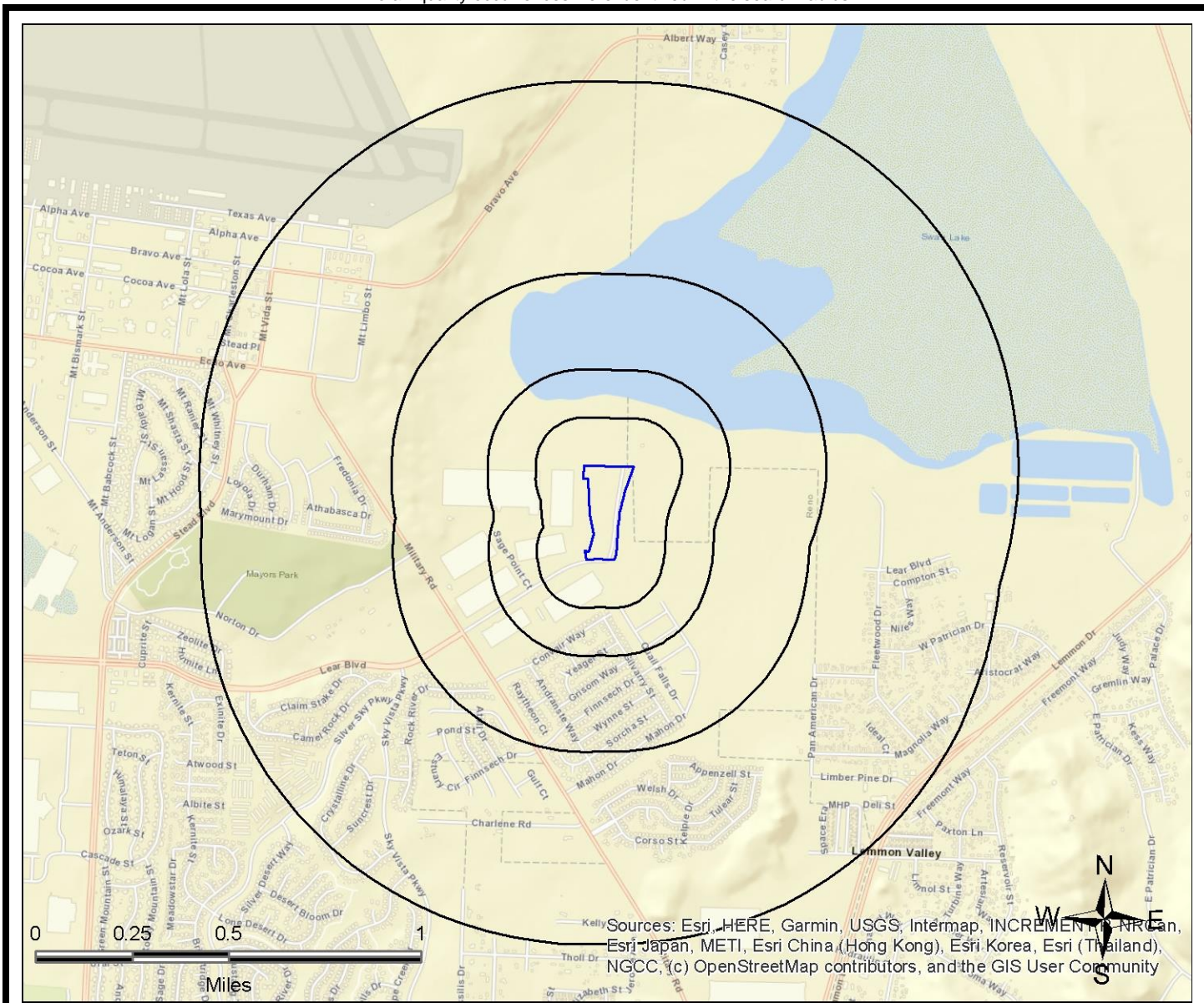
This "AGENCY DIFFERENCES IN MAPPED LOCATIONS (MAP 4)" is fully protected against reproduction in any way, shape or form by ERS Environmental Record Search. ALL applicable laws, copyrights, pending copyrights, trademarks, and any and all applicable Federal and State laws apply at all times. These protections include the concept, procedures, processes, layout, vision, color scheme, mapping layout, legends, data, any and all verbiage, and the entire concept.

SUMMARY OF AGENCY DIFFERENCES

MAP ID	ID / SITE NAME	ADDRESS / DATABASE	AGENCY COORDINATES	DISTANCE (MILES)	DIRECTION
1	110070863533 TAGG RENO	10855 Lear Blvd FRS-US	-119.85825, 39.64679	0.01	S
3	NVR000038737 SHERWIN WILLIAMS	12090 Sage Point Ct RCRA-LQG-US	-119.861874, 39.646748	0.19	W
4	NVR000098046 SCS STEAD	12055 Sage Point Ct Ste 101 RCRA-CESQG-US	-119.862688, 39.647657	0.23	W
4	NVR000098046 SCS STEAD	12055 Sage Point Ct Ste 101 RCRA-SQG-US	-119.862688, 39.647657	0.23	W

MAPPED AIR PERMITS WITH POTENTIAL DISPERSION (MAP6)

Note: Occurrences on this map are reported in Air Quality databases. Potential air plumes are drawn in the direction of the prevailing wind. No air quality occurrences were identified in the search radius



Legend			
Federal NPL	Federal RCRA non-CORRACTS TSD	Federal Emergency Release Reports	State/Tribal UST
Federal Delisted NPL	Federal RCRA Generators	Emergency Release Reports	State/Tribal Brownfield
Federal CERCLIS	Federal UST	State/Tribal NPL	State/Tribal Inst/Eng Controls
Federal CERCLIS NFRAP	Federal Inst/Eng Controls	State/Tribal CERCLIS Equivalent	State/Tribal Landfill/Solid Waste
Federal LUST	Federal Brownfield	State/Tribal LUST	State/Tribal RCRA Equivalent
Federal RCRA CORRACTS	Federal ERNS	State/Tribal Voluntary Cleanup Sites	State/Tribal ASTM Other
			ERS Supplemental Govt Sources
			ERS Exclusive Historic Sources

All plotted occurrences represent approximate locations based on geographic information provided by the respective agency/source. Actual locations may vary due to numerous reasons such as: the size of the property, accuracy of the provided location, accuracy of the software used to determine the location, etc. Potential air dispersion plumes are depicted to graphically show the direction contaminants may travel based on prevailing wind data and provide a visual screening tool only. Actual direction will vary especially by season. Depending on the actual contaminate, amount released, and other variables, the distance from the source the contaminate may travel can and will vary. Interpretation and review of all the actual relevant data by an environmental professional is recommended before making any decisions, conclusions or otherwise based on the map depictions, air data, and potential air dispersion plumes. This "MAPPED AIR PERMITS WITH POTENTIAL DISPERSION (MAP 6)" is fully protected against reproduction in any way, shape or form by ERS Environmental Record Search. ALL applicable laws, copyrights, pending copyrights, trademarks, and any and all applicable Federal and State laws apply at all times. These protections include the concept, procedures, processes, layout, vision, color scheme, mapping layout, legends, data, any and all verbiage, and the entire concept.

LISTED OCCURRENCE DETAILS

DATABASE	STATUS	DISTANCE	ELEVATION	MAP ID
FRS-US	Listed	0.04 miles SW	4929 ft	1
SITE NAME			MAPS	ID
TAGG RENO			1 , 2 , 3 , 4	110070863533
ADDRESS			CITY	ZIP
10855 Lear Blvd			Reno	89506
DETAILS				
FRS Facility Detail Report URL: https://frs-public.epa.gov/ords/frs_public2/fii_query_detail.disp_program_facility?p_registry_id=110070863533 Registry ID: 110070863533				

DATABASE	STATUS	DISTANCE	ELEVATION	MAP ID
Wells-NV	Listed	0.06 miles W	4935 ft	2
SITE NAME			MAPS	ID
Not Reported by Agency			1 , 2 , 3 , 4	3969
ADDRESS			CITY	ZIP
Not Reported by Agency				

DETAILS

URL:
<https://tools.water.nv.gov/WellLogQuery.aspx>
 Well Log: 3969
 Permit No: Not Reported
 App: Not Reported
 Sequence No: 63232
 Notice of Intent: 0
 Waiver No: Not Reported
 Date Log Received: 1/9/1958
 Date Log Received ACC: D
 Site Type: N
 Work Type: New
 Work Type Remarks: Not Reported
 Proposed Use: Domestic
 Drilling Method: C
 SC: 32031
 HA: 092B
 Township: N21
 Legal Township: 21N
 Range: E19
 Legal Range: 19E
 Section: 33
 Section Quarters: B
 Legal Quarters: NW
 Section Quarters Section Seq: Not Reported
 REF: MD
 Agency Provided Latitude: 39.6475028991699

[More Details Link](#)

DATABASE	STATUS	DISTANCE	ELEVATION	MAP ID
RCRA-LQG-US	Listed	0.16 miles W	4933 ft	3
SITE NAME			MAPS	ID
SHERWIN WILLIAMS			1 , 2 , 4	NVR000038737
ADDRESS			CITY	ZIP
12090 Sage Point Ct			Reno	89506

DETAILS

More Details:

https://enviro.epa.gov/envirofacts/rcrainfo/facility?handlerId=NVR000038737
 Reporting Universe: LQG

Violations:

VIOLATION_TYPE_DESC: Standards Applicable to Recordkeeping and Reporting Applicable to Small and Large Quantity Generators
 DATE_VIOLATION_DETERMINED: 03/02/2016
 ACTUAL_RTC_DATE: 03/07/2016
 SCHEDULED_COMPLIANCE_DATE: Not Reported

VIOLATION_TYPE_DESC: Standards for Used Oil: Generators
 DATE_VIOLATION_DETERMINED: 12/23/2003
 ACTUAL_RTC_DATE: 09/08/2004
 SCHEDULED_COMPLIANCE_DATE: 02/27/2004

VIOLATION_TYPE_DESC: State Statutory or Regulatory requirements that are broader-in-scope than the federal RCRA requirements
 DATE_VIOLATION_DETERMINED: 10/10/2001
 ACTUAL_RTC_DATE: 03/18/2003
 SCHEDULED_COMPLIANCE_DATE: Not Reported

VIOLATION_TYPE_DESC: State Statutory or Regulatory requirements that are broader-in-scope than the federal RCRA requirements
 DATE_VIOLATION_DETERMINED: 08/08/2006
 ACTUAL_RTC_DATE: 11/29/2006
 SCHEDULED_COMPLIANCE_DATE: Not Reported

VIOLATION_TYPE_DESC: Standards Applicable to Generators of HW: General

[More Details Link](#)

DATABASE	STATUS	DISTANCE	ELEVATION	MAP ID
RCRA-CESQG-US	Listed	0.23 miles W	4941 ft	4
SITE NAME			MAPS	ID
SCS STEAD			1 , 2 , 4	NVR000098046
ADDRESS			CITY	ZIP
12055 Sage Point Ct Ste 101			Reno	89506

DETAILS

More Details:

https://enviro.epa.gov/envirofacts/rcrainfo/facility?handlerId=NVR000098046
 Reporting Universe: VSQG

DATABASE	STATUS	DISTANCE	ELEVATION	MAP ID
RCRA-SQG-US	Listed	0.23 miles W	4941 ft	4
SITE NAME			MAPS	ID
SCS STEAD			1 , 2 , 4	NVR000098046
ADDRESS			CITY	ZIP
12055 Sage Point Ct Ste 101			Reno	89506
DETAILS				
<p>More Details: https://enviro.epa.gov/envirofacts/rcrainfo/facility?handlerId=NVR000098046 Reporting Universe: VSQG</p>				

DATABASE	STATUS	DISTANCE	ELEVATION	MAP ID
PT-Closed-NV	Closed	0.24 miles E	4930 ft	5
SITE NAME			MAPS	ID
STONEFIELD SUBDIVISION EAST END OF LEAR BOULEVARD, RENO, WASHOE COUNTY, NV			1 , 2 , 4	D-001114
ADDRESS			CITY	ZIP
LEAR BLVD.			RENO	

DETAILS

Facility Information

GIS URL:

<http://webgis.ndep.nv.gov/>

Site Number: 1114

Alternate Site ID: D-001114

Agency Address: EAST END OF LEAR BLVD. RENO NV APN: 568-110-10

County: WASHOE

Report Date: 10/10/2019

Program: NON-LUST CORRECTIVE ACTION

File Location: NDEP: CARSON CITY

Media: SOIL

Closure Date: 12/19/2019

Closure Type: PETRO CONSTITUENTS

Contaminant: DIESEL

GIS Information

Site ID: 1114

Alternate Site ID: D-001114

Petroleum Fun ID: Not Reported

County ID: 16

County: WASHOE

Date Reported: 10/10/2019

Closure Date: 12/19/2019

File Location: NDEP: CARSON CITY

Media: SOIL

Container: MOBILE SOURCE

[More Details Link](#)

RECORDS SOURCES SEARCHED

ABBREVIATION	DATABASE FULLNAME	DATABASE CATEGORY	DATABASE DETAILS LINK	TOTAL LISTINGS
Air-NV	Nevada Air Permits	ERS Supplemental Govt Sources	Click Here	None Found
AST-NV	Aboveground Storage Tanks	State/Tribal UST	Click Here	None Found
BF-NV	Brownfield Sites	State/Tribal Brownfield	Click Here	None Found
BF-Tribal-US	Tribal Brownfields	Federal Brownfield	Click Here	None Found
BF-US	Brownfields Sites	Federal Brownfields	Click Here	None Found
BioFuel-US	Bio Diesel Fuel	ERS Supplemental Govt Sources	Click Here	None Found
CDL-US	National Clandestine Drug Lab Register	ERS Supplemental Govt Sources	Click Here	None Found
Coal-Ash-Dams-US	Coal Ash Contaminated Sites and Hazard Dams	ERS Supplemental Govt Sources	Click Here	None Found
Coal-Ash-NV	Coal Ash Disposal Sites	ERS Supplemental Govt Sources	Click Here	None Found
Controls-RCRA-US	RCRA Institutional and Engineering Controls Summary (aka Federal RCRA with Controls)	Federal Institutional/Engineering Controls	Click Here	None Found
Controls-US	US CERCLA Sites with Controls (aka US IC/EC, Institutional/Engineering List Controls, Land Use Controls)	Federal Institutional/Engineering Controls	Click Here	None Found
County-UST-NV	Underground Storage Tanks	State/Tribal UST	Click Here	None Found
Dams-NV	Historical Nevada Dams	ERS Supplemental Govt Sources	Click Here	None Found
DCF-NV	Dry Cleaners	ERS Supplemental Govt Sources	Click Here	None Found
Debris-Reg9-US	Debris Region 9 Torres Martinez Reservation Illegal dump Site Locations	Federal Solid Waste	Click Here	None Found
EGRID-US	Emissions & Generation Resource Facilities	ERS Supplemental Govt Sources	Click Here	None Found
EPA-Watch-List-US	Historical EPA Watch List	ERS Supplemental Govt Sources	Click Here	None Found
ERNS-US	Emergency Response Notification System	Federal ERNS	Click Here	None Found
FA-HW-NV	Financial Assurance, Hazardous Waste	ERS Supplemental Govt Sources	Click Here	None Found
FA-HW-US	Financial Assurance, Hazardous Waste	ERS Supplemental Govt Sources	Click Here	None Found

ABBREVIATION	DATABASE FULLNAME	DATABASE CATEGORY	DATABASE DETAILS LINK	TOTAL LISTINGS
FA-SW-NV	Financial Assurance, Solid Waste Facilities	ERS Supplemental Govt Sources	Click Here	None Found
FRS-US	Facility Registry Index (FINDS)	ERS Supplemental Govt Sources	Click Here	1
FTTS-ENF-US	Historical FIFRA/TSCA Tracking System (FTTS) Enforcement Actions	Federal ASTM Other	Click Here	None Found
FTTS-INSP-US	Historical FIFRA/TSCA Tracking System (FTTS) Inspections	ERS Supplemental Govt Sources	Click Here	None Found
FUDS-US	Formerly Used Defense Sites	ERS Supplemental Govt Sources	Click Here	None Found
FUSRAP-US	Formerly Utilized Sites Remedial Action Program Sites	ERS Supplemental Govt Sources	Click Here	None Found
Hist-AFS2-US	Historical Air Facility System for Clean Air Act stationary sources	ERS Supplemental Govt Sources	Click Here	None Found
Hist-AFS-US	Historical Air Facility System for Clean Air Act stationary sources	ERS Supplemental Govt Sources	Click Here	None Found
Hist-Agriculture	Historical Ranches/Farms, Livestock/Agriculture	ERS Exclusive Historic Sources	Click Here	None Found
Hist-AST-NV	Historical Above Ground Storage Tanks	ERS Supplemental Govt Sources	Click Here	None Found
Hist-Auto Dealers	Historical Auto and Truck Dealers	ERS Exclusive Historic Sources	Click Here	None Found
Hist-Auto Repair	Historical Automotive Repair	ERS Exclusive Historic Sources	Click Here	None Found
Hist-CERCLIS-NFRAP-US	Historical CERCLIS-NFRAP	ERS Supplemental Govt Sources	Click Here	None Found
Hist-CERCLIS-US	Historical CERCLIS Sites	ERS Supplemental Govt Sources	Click Here	None Found
Hist-Chemical Manufacturing	Historical Manufacturing and Distribution of Chemicals, Gases, and/or Solids	ERS Exclusive Historic Sources	Click Here	None Found
Hist-Chemical-Storage	Historical Chemical/Hazardous Use Storage	ERS Exclusive Historic Sources	Click Here	None Found
Hist-Cleaners	Historical Laundry, Cleaners, and Dry Cleaning Services	ERS Exclusive Historic Sources	Click Here	None Found
Hist-Convenience	Historical Convenience Store with Possible Gas	ERS Exclusive Historic Sources	Click Here	None Found
Hist-Disposal-Recycle	Historical Hazardous Disposal/Recycle and Dumps/Waste	ERS Exclusive Historic Sources	Click Here	None Found
Hist-Dumps-US	Historical Dumps Inventory of 1985	Federal Solid Waste	Click Here	None Found

ABREVIATION	DATABASE FULLNAME	DATABASE CATEGORY	DATABASE DETAILS LINK	TOTAL LISTINGS
Hist-ERNS-US	Historical Emergency Response Notification System (ERNS)	ERS Supplemental Govt Sources	Click Here	None Found
Hist-FEMA-UST-US	Historical FEMA Underground Storage Tanks	Federal UST	Click Here	None Found
Hist-FIFRA-US	Historical Case Administration Data from National Compliance Database (Federal Insecticide, Fungicide, and Rodenticide Act)	ERS Supplemental Govt Sources	Click Here	None Found
Hist-FINDS-US	Historical Facility Index System	ERS Supplemental Govt Sources	Click Here	None Found
Hist-Food-Processors	Historical Food Processing Manufacturers	ERS Exclusive Historic Sources	Click Here	None Found
Hist-Gun-Ranges	Historical Gun Ranges/Clubs	ERS Exclusive Historic Sources	Click Here	None Found
Hist-LUST-NV	Historical Leaking Underground Storage Tanks	ERS Supplemental Govt Sources	Click Here	None Found
Hist-Machine Shop	Historical Machine Shops, Welding, Machine Repair	ERS Exclusive Historic Sources	Click Here	None Found
Hist-Manufacturing	Historical Sources US: Manufacturing	ERS Exclusive Historic Sources	Click Here	None Found
Hist-Metal Plating	Historical Metal Plating	ERS Exclusive Historic Sources	Click Here	None Found
Hist-Mining	Historical Mining Operations	ERS Exclusive Historic Sources	Click Here	None Found
HIST-MLTS-US	Historical Material Licensing Tracking System	ERS Supplemental Govt Sources	Click Here	None Found
Hist-Mortuaries	Historical Crematories/Mortuaries	ERS Exclusive Historic Sources	Click Here	None Found
Hist-NPL-US	Historical National Priority List	ERS Supplemental Govt Sources	Click Here	None Found
Hist-NV	Previously Listed Nevada Sites	ERS Supplemental Govt Sources	Click Here	None Found
Hist-Oil-Gas	Historical Oil and Gas Well Related Facilities	ERS Exclusive Historic Sources	Click Here	None Found
Hist-OilGas-Refiners	Historical Oil/Gas Refiners/Manufacturers/Plants	ERS Exclusive Historic Sources	Click Here	None Found
Hist-Other	Historical Environmental Facilities	ERS Exclusive Historic Sources	Click Here	None Found
Hist-Paint-Stores	Historical Paint Stores	ERS Exclusive Historic Sources	Click Here	None Found
Hist-Petroleum	Historical Petroleum Refining/ Manufacturing/ Chemicals	ERS Exclusive Historic Sources	Click Here	None Found

ABBREVIATION	DATABASE FULLNAME	DATABASE CATEGORY	DATABASE DETAILS LINK	TOTAL LISTINGS
Hist-Post-Offices	Historical Post Offices	ERS Exclusive Historic Sources	Click Here	None Found
Hist-Printers	Historical Printers and Publishers	ERS Exclusive Historic Sources	Click Here	None Found
Hist-RCRIS-US	Historical EPA's Resource Conservation and Recovery Act	ERS Supplemental Govt Sources	Click Here	None Found
Hist-Rental	Historical Rental Equipment & Yards	ERS Exclusive Historic Sources	Click Here	None Found
Hist-RV-Dealers	Historical Trailer and Recreational Vehicle Dealers	ERS Exclusive Historic Sources	Click Here	None Found
Hist-Salvage	Historical Vehicle Salvage Yards or Wreckers	ERS Exclusive Historic Sources	Click Here	None Found
Hist-Service Stations	Historical Service Stations/Vehicle Fueling	ERS Exclusive Historic Sources	Click Here	None Found
Hist-Steel-Metals	Historical Steel Mills/Manufacturers/Foundries/Smelters	ERS Exclusive Historic Sources	Click Here	None Found
Hist-SWLF-NV	Historical Landfill Inventory	ERS Supplemental Govt Sources	Click Here	None Found
Hist-Textile	Historical Textile Mills/Manufacturers	ERS Exclusive Historic Sources	Click Here	None Found
Hist-Transportation	Historical Transportation Facilities	ERS Exclusive Historic Sources	Click Here	None Found
Hist-TRIS-US	Historical Toxic Release Inventory System	ERS Supplemental Govt Sources	Click Here	None Found
Hist-Trucking	Historical Trucking, Shipping, Delivery, and/or Storage	ERS Exclusive Historic Sources	Click Here	None Found
Hist-US	Historical Previously Listed Federal Sites	ERS Supplemental Govt Sources	Click Here	None Found
Hist-US-EC	Historical Engineering Controls Sites (aka US EC, Engineering Controls, Land Use Controls)	Federal Institutional/Engineering Controls	Click Here	None Found
Hist-USGS-WaterWells-NV	Historical Ground Water Site Inventory for Nevada	ERS Supplemental Govt Sources	Click Here	None Found
Hist-US-IC	Historical Sites with Institutional Controls (aka US IC, Institutional Controls, Land Use Controls)	Federal Institutional/Engineering Controls	Click Here	None Found
Hist-UST-NV	Historical UST Database	ERS Supplemental Govt Sources	Click Here	None Found
Hist-Vehicle-Parts	Historical Vehicle Parts	ERS Exclusive Historic Sources	Click Here	None Found

ABBREVIATION	DATABASE FULLNAME	DATABASE CATEGORY	DATABASE DETAILS LINK	TOTAL LISTINGS
Hist-Vehicle-Washing	Historical Vehicle/Truck Washing Facilities	ERS Exclusive Historic Sources	Click Here	None Found
Hist-WaterWells-US	Historical Public Community Water Supply/Well Head Protection Database	ERS Supplemental Govt Sources	Click Here	None Found
HMIS-US	Hazardous Materials Information System	Federal Emergency Release Reports	Click Here	None Found
HWRS-NV	Hazardous Waste Recycling Facilities	State/Tribal Landfill/Solid Waste	Click Here	None Found
ICIS-Air-US	Integrated Compliance Information System for Air	ERS Supplemental Govt Sources	Click Here	None Found
ICIS-FEC-US	Integrated Compliance Information System for Federal Enforcement Data	ERS Supplemental Govt Sources	Click Here	None Found
ICIS-NPDES-US	National Pollutant Discharge Elimination System (NPDES)	ERS Supplemental Govt Sources	Click Here	None Found
LAST-Closed-NV	Leaking Aboveground Storage Tanks, Closed Cases (aka Project Tracking Database)	State/Tribal LUST	Click Here	None Found
LAST-Open-NV	Leaking Aboveground Storage Tanks, Open Cases (aka Project Tracking Database)	State/Tribal LUST	Click Here	None Found
Lead-Smelter-2-US	Historical Lead Smelter Sites	ERS Supplemental Govt Sources	Click Here	None Found
Lead-US	Lead Smelter Sites	ERS Supplemental Govt Sources	Click Here	None Found
LIENS-US	Superfund Liens	Federal Institutional/Engineering Controls	Click Here	None Found
LMOP-US	Landfill Methane Outreach Program	ERS Supplemental Govt Sources	Click Here	None Found
LUST-Closed-NV	Leaking Underground Storage Tanks, Closed Cases (aka Project Tracking Database)	State/Tribal LUST	Click Here	None Found
LUST-Open-NV	Leaking Underground Storage Tanks, Open Cases (aka Project Tracking Database)	State/Tribal LUST	Click Here	None Found
Manifest2-RI	Hazardous Waste Manifest	State/Tribal RCRA Equivalent	Click Here	None Found
Military-Bases-US	Military Base Boundaries	ERS Supplemental Govt Sources	Click Here	None Found
Mines-NV	Nevada Mines	ERS Supplemental Govt Sources	Click Here	None Found
MINES-US	Mines Master Index File	ERS Supplemental Govt Sources	Click Here	None Found

ABBREVIATION	DATABASE FULLNAME	DATABASE CATEGORY	DATABASE DETAILS LINK	TOTAL LISTINGS
MLTS-US	Material Licensing Tracking System	ERS Supplemental Govt Sources	Click Here	None Found
MRDS-US	Mineral Resources Data System (MRDS)	ERS Supplemental Govt Sources	Click Here	None Found
NPDES-NV	National Pollutant Discharge Elimination System (NPDES)	ERS Supplemental Govt Sources	Click Here	None Found
NPL-Boundaries-US	NPL Boundaries	Federal NPL	Click Here	None Found
NPL-Delisted-US	Delisted NPL Sites	Federal Delisted NPL	Click Here	None Found
NPL-Proposed-US	Proposed NPL Sites	Federal NPL	Click Here	None Found
NPL-US	National Priorities List	Federal NPL	Click Here	None Found
OGW-NV	Nevada Oil and Gas Wells	ERS Supplemental Govt Sources	Click Here	None Found
PADS-US	PCB Registration Database System	Federal ASTM Other	Click Here	None Found
PCB-US	PCB Transformers	Federal ASTM Other	Click Here	None Found
PCE-Closed-NV	Perchloroethylene Release Sites	State/Tribal ASTM Other Low	Click Here	None Found
PCE-Open-NV	Perchloroethylene Release Sites	State/Tribal ASTM Other High	Click Here	None Found
PCS-US	Historical Permit Compliance System for Clean Water Act	ERS Supplemental Govt Sources	Click Here	None Found
PF-NV	Nevada Petroleum Fund	ERS Supplemental Govt Sources	Click Here	None Found
PT-Closed-NV	Project Tracking Database, Closed Cases	State/Tribal CERCLIS Equivalent	Click Here	1
PT-Open-NV	Project Tracking Database, Open Cases	State/Tribal CERCLIS Equivalent	Click Here	None Found
RADINFO-US	Radiation Information Database	ERS Supplemental Govt Sources	Click Here	None Found
RCRA-CESQG-US	Resource Conservation and Recovery Act, Conditionally Exempt Small Quantity Generators (aka RCRA CESQG)	Federal RCRA Generators	Click Here	1
RCRA-COR-US	Resource Conservation and Recovery Act, - Corrective Actions (aka RCRA CORRACTS)	Federal RCRA CORRACTS	Click Here	None Found
RCRA-LQG-US	Resource Conservation and Recovery Act, Large Quantity Generators (aka RCRA LQG)	Federal RCRA Generators	Click Here	1

ABBREVIATION	DATABASE FULLNAME	DATABASE CATEGORY	DATABASE DETAILS LINK	TOTAL LISTINGS
RCRA-NON-US	Resource Conservation and Recovery Act, Non-Hazardous Generators (aka RCRA Non-Haz, RCRA NonGen, RCRA No longer Regulated)	Federal RCRA Generators	Click Here	None Found
RCRA-SQG-US	Resource Conservation and Recovery Act, Small Quantity Generators (aka RCRA SQG)	Federal RCRA Generators	Click Here	1
RCRA-TSDF-US	Resource Conservation and Recovery Act -, Treatment, Storage, and Disposal Facilities (aka RCRA TSD, RCRA TSDF)	Federal RCRA non-CORRACTS TSD	Click Here	None Found
Red-Tag-NV	Red Tagged Facilities	State/Tribal UST	Click Here	None Found
RFG-Lab-US	Reformulated Gasoline (RFG)	ERS Supplemental Govt Sources	Click Here	None Found
RMP-US	Risk Management Plans	ERS Supplemental Govt Sources	Click Here	None Found
ROD-US	Records of Decision	ERS Supplemental Govt Sources	Click Here	None Found
SAA-Agreements-US	Sites with Superfund Alternative Approach Agreements	Federal ASTM Other	Click Here	None Found
SDWIS-US	Safe Drinking Water Information System	ERS Supplemental Govt Sources	Click Here	None Found
SEMS-Active-US	Comprehensive Environmental Response, Compensation, and Liability Information System	Federal CERCLIS	Click Here	None Found
SEMS-Archived-US	CERCLIS sites that have been archived	Federal CERCLIS NFRAP	Click Here	None Found
Spills-NV	Historical Nevada Spills	Emergency Release Reports	Click Here	None Found
SSTS-US	Section 7 Tracking System	ERS Supplemental Govt Sources	Click Here	None Found
SWF-Closed-NV	Closed Solid Waste Facilities	State/Tribal Landfill/Solid Waste	Click Here	None Found
SWF-NV	Solid Waste Facilities	State/Tribal Landfill/Solid Waste	Click Here	None Found
SWLF-US	Solid Waste Facilities	Federal Solid Waste	Click Here	None Found
SWRCY-NV	Recycler Database	State/Tribal ASTM Other Med	Click Here	None Found
Tribal-Air-US	Tribal Air Permitted Facilities	ERS Supplemental Govt Sources	Click Here	None Found

ABREVIATION	DATABASE FULLNAME	DATABASE CATEGORY	DATABASE DETAILS LINK	TOTAL LISTINGS
Tribal-LUST-Closed-US	Tribal Leaking Underground Storage Tanks, Closed Cases	Federal LUST	Click Here	None Found
Tribal-LUST-Open-US	Tribal Leaking Underground Storage Tanks, Open Cases	Federal LUST	Click Here	None Found
Tribal-ODL-US	Tribal Open Dump Sites	Federal Solid Waste	Click Here	None Found
Tribal-UST-US	Tribal Underground Storage Tanks	Federal UST	Click Here	None Found
Tribal-VCP-US	Historical Tribal VCP	ERS Supplemental Govt Sources	Click Here	None Found
TRIS2000-US	Historical Toxics Release Inventory System	ERS Supplemental Govt Sources	Click Here	None Found
TRIS2010-US	Toxics Release Inventory System	ERS Supplemental Govt Sources	Click Here	None Found
TRIS80-US	Historical Toxics Release Inventory System	ERS Supplemental Govt Sources	Click Here	None Found
TRIS90-US	Historical Toxics Release Inventory System	ERS Supplemental Govt Sources	Click Here	None Found
TSCA-US	Toxics Substance Control Sites	ERS Supplemental Govt Sources	Click Here	None Found
UIC-NV	Underground Injection Controls Wells	ERS Supplemental Govt Sources	Click Here	None Found
UMTRA-US	Historical Uranium Mill Tailings Remedial Action Sites	ERS Supplemental Govt Sources	Click Here	None Found
USGS-Waterwells-US	Ground Water Site Inventory	ERS Supplemental Govt Sources	Click Here	None Found
UST-NV	Underground Storage Tanks (aka Federally Regulated USTs in Nevada)	State/Tribal UST	Click Here	None Found
Vapor-Intrusions-US	Vapor Intrusion Database	ERS Supplemental Govt Sources	Click Here	None Found
VCP-NV	Voluntary Cleanup Program Sites	State/Tribal Voluntary Cleanup Sites	Click Here	None Found
Wells-NV	Nevada Wells	ERS Supplemental Govt Sources	Click Here	1
WPC-NV	Water Pollution Control Permits	ERS Supplemental Govt Sources	Click Here	None Found

UN-MAPPABLE OCCURRENCES

The following occurrences were not mapped primarily due to incomplete or inaccurate address information. All of the following occurrences were determined to share the same zip code as the area searched. General status information is given with each occurrence along with any address information entered by the agency responsible for the list.

Requested all "un-mapped" sites.

ID	Facility Name	Address	Database	Status
110070099811	COR 2017 SEWER LIFT STATION	STEAD BLVD, LEAR BLVD, MAY ROSE CIR., RENO, NV 89506	FRS-US	Listed
110001561355	WINNERS CORNER	19575 FRONTAGE RD, RENO, NV 89506	FRS-US	Listed
110007980257	PEAVINE PEAK MICROWAVE RELAY	APPROX 5 MI N OF RENO NV, RENO, NV 89506	FRS-US	Listed
110013110409	GRAND VIEW TERRACE WATER DISTRICT	GRAND VIEW TERRACE WATER DISTRICT, GRAND VIEW TERRACE, NV 89506	FRS-US	Listed
110022500195	UTILITIES INC OF NEVADA	* NOT GIVEN, RENO, NV 89506	FRS-US	Listed
110022500211	THREE T WATER COMPANY	THREE T WATER COMPANY, RENO, NV 89506	FRS-US	Listed
110070529558	BECKNELL INDUSTRIAL ECHO AVE & INDUSTRIAL CIRCLE	NORTHWEST CORNER OF ECHO AVE. & INDUSTRIAL CIRCLE, RENO, NV 89506	FRS-US	Listed
110059830116	DONOVAN RANCH - PH. 2B	PARADISE VIEW DRIVE, RENO, NV 89506	FRS-US	Listed
110059833961	GOLDEN HIGHLANDS	BECKWOURTH DRIVE, RENO, NV 89506	FRS-US	Listed
110059843754	REGENCY PARK PHASES 1, 2, & 3	INTERSECTION OF MILITARY RD AND STEAD BLVD, RENO, NV 89506	FRS-US	Listed
110059859050	CANYON HILLS UNITS 3 AND 4	SUNSET PEAK WAY, WASHOE COUNTY, NV 89506	FRS-US	Listed
110059862046	SKY VISTA PHASE 1	SILVER SKY PARKWAY, RENO, NV 89506	FRS-US	Listed
110011460864	SIERRA NEVADA JOBS CORP CENTER	P O BOX 60181, RENO, NV 89506	FRS-US	Listed
110022500177	PANTHER VALLEY WATER COMPANY	PO BOX 60188, RENO, NV 89506	FRS-US	Listed
150069	Allen Used Cars Inc	33rd St, Reno, NV 89506	Hist-Auto Dealers	Listed
3918	UNR FORMER FIRE FIGHTING ACADEMY	ECHO AVENUE, STEAD, NV 89506	Hist-BF-US	No Longer Listed
900039	RENO BARREL DRUM RECYCLING	OFF 395 AT RENO PARK BLVD SOUTH, COLD SPRINGS, NV 89506	Hist-CERCLIS-ARCHIVED-US	No Longer Listed
2449969	Sherwin Williams	SB Highway 101 at Blakeville exit, Petaluma, CA 89506	Hist-CHMIRS-CA	No Longer Listed
01-7387	Sherwin Williams	SB Highway 101 at Blakeville exit, Petaluma, CA 89506	Hist-CHMIRS-CA	No Longer Listed
03-0269	NRC	corner of HopeCatherine Street South Bay Yacht Club Berth slip 23 in Alvisa, Unincorporated county area, CA 89506	Hist-CHMIRS-CA	No Longer Listed

ID	Facility Name	Address	Database	Status
2461296	NRC	corner of Hope/Catherine Street South Bay Yacht Club Berth slip # 23 in Alvisa, Unincorporated county area, CA 89506	Hist-CHMIRS-CA	No Longer Listed
D-000842	Sylvia Family Properties , APN 088-242-05	0 North Hills Boulevard, Reno, NV 89506	Hist-NV	No Longer Listed
NVCS43504	COR 2017 SEWER LIFT STATION	STEAD BLVD, LEAR BLVD, MAY ROSE CIR., RENO, NV 89506	ICIS-NPDES-US	Listed
NVR000046367	PAUL THOMAS ENVIROTRANS INC	3885 BRANT ST, RENO, NV 89506	Manifest-WI	Listed
23-0291	Eldorado Gold Project	9310 Matterhorn Blvd., Reno, OR 89506	Mines-OR	Active
CSW-518	Stead Boulevard Commercial	STEAD BOULEVARD, Reno, NV 89506	NPDES-NV	Listed
4-000821	KKOH Radio Station	7800 Chickadee St, Reno, NV 89506	PF-NV	Listed
NVD986772085	PEAVINE PEAK MICROWAVE RELAY	APPROX 5 MI N OF RENO NV, RENO, NV 89506	RCRA-NON-US	Listed
NVR000001719	NVARNG OMS S STEAD	LAT 39 40 17 N LON 119 53 36 W, RENO, NV 89506	RCRA-NON-US	Listed
NVR000075903	NORTH VALLEYS HIGH SCHOOL	1470 E GOLDEN VALLEY RD, RENO, NV 89506	RCRA-NON-US	Listed
NVR000078030	SMITHS FOOD AND DRUG #344	175 LEMMON DR, RENO, NV 89506	RCRA-NON-US	Listed
NV0002599	JACKSON FOOD STORE 23	8755 RED ROCK RD, RENO, NV 89506	SDWIS-US	Changed from public to non-public
NV0000708	BORDERTOWN NORTH BAR	, RENO, NV 89506	SDWIS-US	Inactive
NV0000707	BLACK SPRINGS BAR & GROCERY	6700 N VIRGINIA ST, RENO, NV 89506	SDWIS-US	Inactive
NV0000280	WEBB MOBILE HOME PARK	31 WEBB CIRCLE, RENO, NV 89506	SDWIS-US	Active
NV0000217	WHISPERING PINES TP	999 HUNGRY VALLEY, RENO, NV 89506	SDWIS-US	Inactive
NV0000205	PANTHER VALLEY WATER COMPANY	1895 CAROLYN WAY, RENO, NV 89506	SDWIS-US	Inactive
NV0002075	ELKO RV PARK AT RYNDON	5677 ALPHA AVENUE, RENO, NV 89506	SDWIS-US	Active
NV0002512	SILVER LAKE WATER CO	, RENO, NV 89506	SDWIS-US	Inactive
NV0000035	GRANDVIEW TERRACE WATER DISTRICT	301 KENNEDY DRIVE, RENO, NV 89506	SDWIS-US	Active
NV0000208	SKYLINE MOBILE VILLAGE	5600 N VIRGINIA ST 965, RENO, NV 89506	SDWIS-US	Inactive
NV0000214	THREE T WATER COMPANY	303 IRON HORSE ROAD, RENO, NV 89506	SDWIS-US	Changed from public to non-public
NV0000703	AIR BASE INN	9750 NORTH VIRGINIA STREET SUITE 1, RENO, NV 89506	SDWIS-US	Active
NV0000203	MAR DON MOBILE HOME PARK	5945 RANGER ROAD, RENO, NV 89506	SDWIS-US	Inactive
NV0004079	CHUCKS CIRCLE C MARKET	20255 COLD SPRINGS DR, RENO, NV 89506	SDWIS-US	Active
NV0000747	OMEGA HOUSE	10400 N VIRGINIA ST, RENO, NV 89506	SDWIS-US	Inactive
NV0003087	WEBBS TRAILER PARK	41 WEBB CIRCLE, RENO, NV 89506	SDWIS-US	Inactive
NV0004109	GRANITE HILLS BAPTIST CHURCH	, RENO, NV 89506	SDWIS-US	Active
NV0004088	ANIMAL ARK	, RENO, NV 89506	SDWIS-US	Active

ID	Facility Name	Address	Database	Status
NVD981623028	RENO BARREL & DRUM RECYCLING	OFF 395 AT RENO PARK BLVD SOUTH, COLD SPRINGS, NV 89506	SEMS-Archived-US	Listed
4-001065	UNR Sierra Job Corps Bldg 38	Mt Lola St & Alpha Ave, Reno, NV 89506	UST-NV	Listed
4-001066	UNR Sierra Job Corps Bldg 33	Mt Lola St & Alpha Ave, Reno, NV 89506	UST-NV	Listed
D-000291	UNR Fire Academy Fire Training	8502 Echo Ave, Reno, NV 89506	UST-NV	Listed
4-000076	Denco Inc	55 Coggins Dr, Reno, NV 89506	UST-NV	Listed
4-000103	UNR Fire Prot Train Academy	4595 Echo Ave, Reno, NV 89506	UST-NV	Listed
4-000121	Truckee Meadows Station #20	3405 Reno Park Blvd, Reno, NV 89506	UST-NV	Listed
4-000227	Formerly Longyear Co	13875 MOUNT MCCLELLAN ST, Reno, NV 89506	UST-NV	Listed
4-000459	NDOT-South Reno-Closed	SR-431, Reno, NV 89506	UST-NV	Listed
4-000571	Fire Station #10	5052 N Virginia St, Reno, NV 89506	UST-NV	Listed
4-000572	Fire Station #9	4990 Alpha Ave, Reno, NV 89506	UST-NV	Listed
4-000825	Wash Down Station-Stead Airport	5470 Alpha Ave, Reno, NV 89506	UST-NV	Listed
4-000838	Smith Farm and Feed Store	60 E SURGE ST, Reno, NV 89506	UST-NV	Listed
4-000847	Black Springs Bar	9475 N VIRGINIA ST, Reno, NV 89506	UST-NV	Listed
4-001002	Building #29a - Closed	5255 Cocoa Ave, Reno, NV 89506	UST-NV	Listed
4-001046	Sweger Well	5100 Sandpiper Ln, Reno, NV 89506	UST-NV	Listed

DISCLAIMER, LIMITS AND LIABILITIES

All of the data presented in this report was garnered from public information maintained by governmental agencies. **Environmental Record Search (ERS)** cannot ensure that the data, which has been entered and maintained by others, is complete and/or accurate. Any, and all omissions, errors, negligence, accidentally or otherwise within the data received by **ERS** is assumed to be caused by others and **ERS** cannot and does not assume, take, or acknowledge any liability whatsoever for their respective data. The extrapolation of the mapped locations is based solely on the accuracy of the data provided by others. Prior to relying completely on any mapped location within this report, its accuracy should be verified using other means such as further documentation or a field visit. **ERS** makes no representation, warranty or guaranty, express or implied regarding the accuracy of the data entered and maintained by others or the suitability of the data received from others in this report for a certain task or interpretation.

The data presented in this report should only be interpreted by an experienced environmental professional, as per EPA definition, that completely understands the potential inaccuracy of the data derived from others, the possible existence of contaminated occurrences that have not been listed, and the possibility that the governmental database misrepresents the actual status of an occurrence or listing. Prior to relying completely on any of the data within this report, an environmental professional should verify the accuracy of the information presented unless one of ERS's Environmental Professionals has interpreted the data and/or report.

It is important that the reader and/or end user of this information realize that the data gathered has not been verified for its accuracy or completeness in any way by **ERS**. With billions of records, this is an impossible task for any Company. As much as possible, the data is presented unchanged and unaltered to represent the actual data produced by these agencies. This insures the integrity of the data for the end user.

ERS does however stand behind its representation of the data, any manually plotted occurrences, any risk determinations and all other items directly under its control. This report does comply (as far as the data is reasonably ascertainable as outlined in both the following standards) with section 8.2.2 of ASTM 1527-21 – Standard Environmental Record Sources and EPA's 40 CFR Part 312, All Appropriate Inquiries. **ERS** does ensure that the data is accurately reproduced from the original source. **ERS** backs the reporting of the data with \$3,000,000 of General and Environmental Professional Liability (errors and omissions) Insurance!

The **ERS** logo, name, report design, presentation, maps, tables, etc., are the exclusive property of **ERS** and its parent company and affiliates. Except as provided below, information or images contained in this report may not be reproduced or distributed in whole or in part by any means without the prior written permission from **ERS**. United States and international copyright laws protect any and all reports produced by **ERS**.

The person or entity that purchased this report may make up to five (5) copies of the entire report or any part of it for archival purposes or to include as part of another report. All copyright information must remain intact and not be modified in any way.

Environmental Record Search (ERS) and their respective products/reports (i.e. RecCheck, LenderCheck, Environmental Screen, etc.) as well as their respective business operations, are **NOT** associated in any way with nor related to, First American Commercial Real Estate, Inc. (FACRES) and/or the First American Family of Companies.

Maps throughout this report were created using ArcGIS® software by ESRI. ArcGIS® and ArcMap™ are the intellectual property of ESRI and are used herein under license. Copyright © ESRI. All rights reserved. For more information about ESRI® software, please visit www.esri.com. Topographic imagery used in maps throughout this report are Copyright © 2011 National Geographic Society. Street and aerial "hybrid" imagery used in maps throughout this report are Copyright © 2010 Microsoft Corporation and its data suppliers.



RecCheck Report for: 2104799192

DATABASE	STATUS	DISTANCE	ELEVATION	MAP ID
FRS-US	Listed	0.04 miles SW	4929 ft	1
SITE NAME			MAPS	ID
TAGG RENO			1,2,3,4	110070863533
ADDRESS			CITY	ZIP
10855 Lear Blvd			Reno	89506
DETAILS				
FRS Facility Detail Report URL: https://frs-public.epa.gov/ords/frs_public2/fii_query_detail.disp_program_facility?p_registry_id=110070863533 Registry ID: 110070863533				

DATABASE	STATUS	DISTANCE	ELEVATION	MAP ID
Wells-NV	Listed	0.06 miles W	4935 ft	2
SITE NAME			MAPS	ID
Not Reported by Agency			1,2,3,4	3969
ADDRESS			CITY	ZIP
Not Reported by Agency				
DETAILS				
URL: https://tools.water.nv.gov/WellLogQuery.aspx Well Log: 3969 Permit No: Not Reported App: Not Reported Sequence No: 63232 Notice of Intent: 0 Waiver No: Not Reported Date Log Received: 1/9/1958				

Date Log Received ACC: D
Site Type: N
Work Type: New
Work Type Remarks: Not Reported
Proposed Use: Domestic
Drilling Method: C
SC: 32031
HA: 092B
Township: N21
Legal Township: 21N
Range: E19
Legal Range: 19E
Section: 33
Section Quarters: B
Legal Quarters: NW
Section Quarters Section Seq: Not Reported
REF: MD
Agency Provided Latitude: 39.6475028991699
Agency Provided Longitude: -119.859443664551
Current Owner Name: MILLER, GEORGE E
Owner Address: Not Reported
Owner No: Not Reported
Parcel No: Not Reported
Subdivision Name: Not Reported
LOT No: Not Reported
Block No: Not Reported
Well Start Date: 5/13/1957
Well Finish Date: 6/13/1957
Date Complete Acc: D
Gravel Packed: Not Reported
Depth Seal: Not Reported
Depth Drilled: 165
Depth Bedrock: Not Reported
Aquifer Desc: Not Reported
Depth Cased: 165
Casing Diameter: 8
Casing Resuctions: 0
Top Perf: 100
Bottom Perf: 165
Perf Intervals: 1
Static Water Level: 22
Temperature: Not Reported
Yield: Not Reported
Drawdown: Not Reported
Hours Pumped: Not Reported
Test Method: Not Reported
Qual Const Data: G
Qual Lith Data: G
Remarks: Not Reported
Additional Remarks: Not Reported

Contractor License No: Not Reported
 Contractor Name: Not Reported
 Contractor Address: Not Reported
 Contractor Drlr No: Not Reported
 Driller License No: 174
 Source Agency: NV003
 User Id: DBRANTLEY
 Date Entry: 9/5/2001
 Update User Id: DBRANTLEY
 Update Date: 1/17/2002
 Edit Status: F
 Gravel Pack Top: Not Reported
 Gravel Pack Bottom: Not Reported
 UTM X: 254642.732290014
 UTM Y: 4392333.34860876

DATABASE	STATUS	DISTANCE	ELEVATION	MAP ID
RCRA-LQG-US	Listed	0.16 miles W	4933 ft	3
SITE NAME			MAPS	ID
SHERWIN WILLIAMS			1,2,4	NVR000038737
ADDRESS			CITY	ZIP
12090 Sage Point Ct			Reno	89506

DETAILS

More Details: <https://enviro.epa.gov/envirofacts/rcrainfo/facility?handlerId=NVR000038737>

Reporting Universe: LQG

Violations:

VIOLATION_TYPE_DESC: Standards Applicable to Recordkeeping and Reporting Applicable to Small and Large Quantity Generators

DATE_VIOLATION_DETERMINED: 03/02/2016

ACTUAL_RTC_DATE: 03/07/2016

SCHEDULED_COMPLIANCE_DATE: Not Reported

VIOLATION_TYPE_DESCStandards for Used Oil: Generators

DATE_VIOLATION_DETERMINED12/23/2003

ACTUAL_RTC_DATE09/08/2004

SCHEDULED_COMPLIANCE_DATE02/27/2004

VIOLATION_TYPE_DESCState Statutory or Regulatory requirements that are broader-in-scope than the federal RCRA requirements

DATE_VIOLATION_DETERMINED10/10/2001
ACTUAL_RTC_DATE03/18/2003
SCHEDULED_COMPLIANCE_DATE: Not Reported

VIOLATION_TYPE_DESCState Statutory or Regulatory requirements that are broader-in-scope than the federal RCRA requirements

DATE_VIOLATION_DETERMINED08/08/2006
ACTUAL_RTC_DATE11/29/2006
SCHEDULED_COMPLIANCE_DATE: Not Reported

VIOLATION_TYPE_DESCStandards Applicable to Generators of HW: General

DATE_VIOLATION_DETERMINED12/23/2003
ACTUAL_RTC_DATE09/08/2004
SCHEDULED_COMPLIANCE_DATE: Not Reported

VIOLATION_TYPE_DESCStandards for Used Oil: Generators

DATE_VIOLATION_DETERMINED12/23/2003
ACTUAL_RTC_DATE09/08/2004
SCHEDULED_COMPLIANCE_DATE: Not Reported

VIOLATION_TYPE_DESCStandards Applicable to Generators of HW: General

DATE_VIOLATION_DETERMINED10/10/2001
ACTUAL_RTC_DATE03/18/2003
SCHEDULED_COMPLIANCE_DATE: Not Reported

VIOLATION_TYPE_DESCStandards Applicable to Generators of HW: General

DATE_VIOLATION_DETERMINED08/08/2006
ACTUAL_RTC_DATE11/29/2006
SCHEDULED_COMPLIANCE_DATE: Not Reported

VIOLATION_TYPE_DESCStandards Applicable to Generators of HW: General

DATE_VIOLATION_DETERMINED11/10/2021
ACTUAL_RTC_DATE11/10/2021
SCHEDULED_COMPLIANCE_DATE: Not Reported

VIOLATION_TYPE_DESCStandards Applicable to Generators of HW: Pre-Transport Requirements Applicable to Small and Large Quantity Generators

DATE_VIOLATION_DETERMINED09/17/2012
ACTUAL_RTC_DATE09/19/2012
SCHEDULED_COMPLIANCE_DATE: Not Reported

VIOLATION_TYPE_DESCStandards for Universal Waste Management: Standards for Small Quantity Handlers

DATE_VIOLATION_DETERMINED09/18/2019
ACTUAL_RTC_DATE09/18/2019
SCHEDULED_COMPLIANCE_DATE: Not Reported

VIOLATION_TYPE_DESCStandards Applicable to Generators of HW: General

DATE_VIOLATION_DETERMINED12/08/1998
ACTUAL_RTC_DATE03/18/2003
SCHEDULED_COMPLIANCE_DATE: Not Reported

VIOLATION_TYPE_DESCStandards Applicable to Generators of HW: General

DATE_VIOLATION_DETERMINED09/22/2005

ACTUAL_RTC_DATE09/22/2005

SCHEDULED_COMPLIANCE_DATE09/22/2005

VIOLATION_TYPE_DESCStandards for Universal Waste Management: Standards for Small Quantity Handlers

DATE_VIOLATION_DETERMINED09/17/2012

ACTUAL_RTC_DATE09/19/2012

SCHEDULED_COMPLIANCE_DATE: Not Reported

VIOLATION_TYPE_DESCState Statutory or Regulatory requirements that are broader-in-scope than the federal RCRA requirements

DATE_VIOLATION_DETERMINED08/28/2014

ACTUAL_RTC_DATE09/11/2014

SCHEDULED_COMPLIANCE_DATE: Not Reported

VIOLATION_TYPE_DESCStandards Applicable to Generators of HW: General

DATE_VIOLATION_DETERMINED12/23/2003

ACTUAL_RTC_DATE09/08/2004

SCHEDULED_COMPLIANCE_DATE02/27/2004

VIOLATION_TYPE_DESCInterim Status Standards for Owners and Operators of HW TSDs: Use and Management of Containers

DATE_VIOLATION_DETERMINED08/17/2007

ACTUAL_RTC_DATE08/17/2007

SCHEDULED_COMPLIANCE_DATE: Not Reported

VIOLATION_TYPE_DESCState Statutory or Regulatory requirements that are broader-in-scope than the federal RCRA requirements

DATE_VIOLATION_DETERMINED09/17/2012

ACTUAL_RTC_DATE09/20/2012

SCHEDULED_COMPLIANCE_DATE: Not Reported

VIOLATION_TYPE_DESCState Statutory or Regulatory requirements that are broader-in-scope than the federal RCRA requirements

DATE_VIOLATION_DETERMINED12/08/1998

ACTUAL_RTC_DATE02/17/1999

SCHEDULED_COMPLIANCE_DATE02/19/1999

VIOLATION_TYPE_DESCStandards Applicable to Generators of HW: Pre-Transport Requirements Applicable to Small and Large Quantity Generators

DATE_VIOLATION_DETERMINED08/08/2006

ACTUAL_RTC_DATE11/29/2006

SCHEDULED_COMPLIANCE_DATE: Not Reported

VIOLATION_TYPE_DESCStandards Applicable to Generators of HW: Pre-Transport Requirements Applicable to Small and Large Quantity Generators

DATE_VIOLATION_DETERMINED12/31/2008

ACTUAL_RTC_DATE01/05/2009

SCHEDULED_COMPLIANCE_DATE: Not Reported

Enforcements:

ENFORCEMENT_IDENTIFIER: 001
ENFORCEMENT_DESC: WRITTEN INFORMAL
ENFORCEMENT_ACTION_DATE: 01/15/1999

ENFORCEMENT_IDENTIFIER001
ENFORCEMENT_DESCWRITTEN INFORMAL
ENFORCEMENT_ACTION_DATE03/15/2016

ENFORCEMENT_IDENTIFIER001
ENFORCEMENT_DESCFINAL 3008(A) COMPLIANCE ORDER
ENFORCEMENT_ACTION_DATE07/01/2004

ENFORCEMENT_IDENTIFIER001
ENFORCEMENT_DESCRECEIVE FACILITY DOCUMENTATION
ENFORCEMENT_ACTION_DATE03/16/2004

ENFORCEMENT_IDENTIFIER001
ENFORCEMENT_DESCWRITTEN INFORMAL
ENFORCEMENT_ACTION_DATE01/15/2013

ENFORCEMENT_IDENTIFIER001
ENFORCEMENT_DESCWRITTEN INFORMAL
ENFORCEMENT_ACTION_DATE02/11/2009

ENFORCEMENT_IDENTIFIER001
ENFORCEMENT_DESCVERBAL INFORMAL
ENFORCEMENT_ACTION_DATE09/22/2005

ENFORCEMENT_IDENTIFIER001
ENFORCEMENT_DESCSHOW CAUSE CONFERENCE
ENFORCEMENT_ACTION_DATE03/09/2004

ENFORCEMENT_IDENTIFIER001
ENFORCEMENT_DESCVERBAL INFORMAL
ENFORCEMENT_ACTION_DATE08/28/2014

ENFORCEMENT_IDENTIFIER001
ENFORCEMENT_DESCVERBAL INFORMAL
ENFORCEMENT_ACTION_DATE11/10/2021

ENFORCEMENT_IDENTIFIER001
ENFORCEMENT_DESCINITIAL 3008(A) COMPLIANCE
ENFORCEMENT_ACTION_DATE02/04/2004

ENFORCEMENT_IDENTIFIER001
ENFORCEMENT_DESCWRITTEN INFORMAL

ENFORCEMENT_ACTION_DATE10/03/2006

ENFORCEMENT_IDENTIFIER001

ENFORCEMENT_DESCVERBAL INFORMAL

ENFORCEMENT_ACTION_DATE09/18/2019

ENFORCEMENT_IDENTIFIER001

ENFORCEMENT_DESCVERBAL INFORMAL

ENFORCEMENT_ACTION_DATE08/17/2007

Evaluations:

EVALUATION_IDENTIFIER: 001

EVALUATION_DESC: COMPLIANCE EVALUATION INSPECTION

EVALUATION_START_DATE: 11/10/2021

FOUND_VIOLATION: Y

EVALUATION_IDENTIFIER001

EVALUATION_DESCCOMPLIANCE EVALUATION INSPECTION

EVALUATION_START_DATE09/18/2019

FOUND_VIOLATIONY

EVALUATION_IDENTIFIER001

EVALUATION_DESCCOMPLIANCE EVALUATION INSPECTION

EVALUATION_START_DATE12/31/2008

FOUND_VIOLATIONY

EVALUATION_IDENTIFIER001

EVALUATION_DESCCOMPLIANCE EVALUATION INSPECTION

EVALUATION_START_DATE08/17/2007

FOUND_VIOLATIONY

EVALUATION_IDENTIFIER001

EVALUATION_DESCCOMPLIANCE EVALUATION INSPECTION

EVALUATION_START_DATE12/08/2010

FOUND_VIOLATIONN

EVALUATION_IDENTIFIER001

EVALUATION_DESCCOMPLIANCE EVALUATION INSPECTION

EVALUATION_START_DATE10/25/2011

FOUND_VIOLATIONN

EVALUATION_IDENTIFIER001

EVALUATION_DESCCOMPLIANCE EVALUATION INSPECTION

EVALUATION_START_DATE08/28/2014

FOUND_VIOLATIONY

EVALUATION_IDENTIFIER001

EVALUATION_DESCCOMPLIANCE EVALUATION INSPECTION

EVALUATION_START_DATE12/23/2003

FOUND_VIOLATIONY

EVALUATION_IDENTIFIE001

EVALUATION_DESCCOMPLIANCE EVALUATION INSPECTION

EVALUATION_START_DATE09/22/2005

FOUND_VIOLATIONY

EVALUATION_IDENTIFIE001

EVALUATION_DESCCOMPLIANCE EVALUATION INSPECTION

EVALUATION_START_DATE12/08/1998

FOUND_VIOLATIONY

EVALUATION_IDENTIFIE001

EVALUATION_DESCCOMPLIANCE EVALUATION INSPECTION

EVALUATION_START_DATE11/06/2009

FOUND_VIOLATIONN

EVALUATION_IDENTIFIE001

EVALUATION_DESCCOMPLIANCE EVALUATION INSPECTION

EVALUATION_START_DATE09/17/2012

FOUND_VIOLATIONY

EVALUATION_IDENTIFIE001

EVALUATION_DESCCOMPLIANCE EVALUATION INSPECTION

EVALUATION_START_DATE10/11/2013

FOUND_VIOLATIONN

EVALUATION_IDENTIFIE001

EVALUATION_DESCCOMPLIANCE EVALUATION INSPECTION

EVALUATION_START_DATE08/08/2006

FOUND_VIOLATIONY

EVALUATION_IDENTIFIE001

EVALUATION_DESCCOMPLIANCE EVALUATION INSPECTION

EVALUATION_START_DATE09/02/2015

FOUND_VIOLATIONN

EVALUATION_IDENTIFIE001

EVALUATION_DESCCOMPLIANCE EVALUATION INSPECTION

EVALUATION_START_DATE04/30/2018

FOUND_VIOLATIONN

EVALUATION_IDENTIFIE001

EVALUATION_DESCCOMPLIANCE EVALUATION INSPECTION

EVALUATION_START_DATE05/31/2017

FOUND_VIOLATIONN

EVALUATION_IDENTIFIE001

EVALUATION_DESCFOCUSED COMPLIANCE INSPECTION

EVALUATION_START_DATE03/02/2016

FOUND_VIOLATIONY

EVALUATION_IDENTIFIER002

EVALUATION_DESCCOMPLIANCE EVALUATION INSPECTION

EVALUATION_START_DATE10/10/2001

FOUND_VIOLATIONY

DATABASE	STATUS	DISTANCE	ELEVATION	MAP ID
RCRA-CESQG-US	Listed	0.23 miles W	4941 ft	4
SITE NAME			MAPS	ID
SCS STEAD			1,2,4	NVR000098046
ADDRESS			CITY	ZIP
12055 Sage Point Ct Ste 101			Reno	89506
DETAILS				
More Details: https://enviro.epa.gov/envirofacts/rcrainfo/facility?handlerId=NVR000098046 Reporting Universe: VSQG				

DATABASE	STATUS	DISTANCE	ELEVATION	MAP ID
RCRA-SQG-US	Listed	0.23 miles W	4941 ft	4
SITE NAME			MAPS	ID
SCS STEAD			1,2,4	NVR000098046
ADDRESS			CITY	ZIP
12055 Sage Point Ct Ste 101			Reno	89506
DETAILS				
More Details: https://enviro.epa.gov/envirofacts/rcrainfo/facility?handlerId=NVR000098046 Reporting Universe: VSQG				

DATABASE	STATUS	DISTANCE	ELEVATION	MAP ID
PT-Closed-NV	Closed	0.24 miles E	4930 ft	5
SITE NAME			MAPS	ID
STONEFIELD SUBDIVISION EAST END OF LEAR BOULEVARD, RENO, WASHOE COUNTY, NV			1,2,4	D-001114
ADDRESS			CITY	ZIP
LEAR BLVD.			RENO	

DETAILS

Facility Information

GIS URL: <http://webgis.ndep.nv.gov/>

Site Number: 1114

Alternate Site ID: D-001114

Agency Address: EAST END OF LEAR BLVD. RENO NV APN: 568-110-10

County: WASHOE

Report Date: 10/10/2019

Program: NON-LUST CORRECTIVE ACTION

File Location: NDEP: CARSON CITY

Media: SOIL

Closure Date: 12/19/2019

Closure Type: PETRO CONSTITUENTS

Contaminant: DIESEL

GIS Information

Site ID: 1114

Alternate Site ID: D-001114

Petroleum Fun ID: Not Reported

County ID: 16

County: WASHOE

Date Reported: 10/10/2019

Closure Date: 12/19/2019

File Location: NDEP: CARSON CITY

Media: SOIL

Container: MOBILE SOURCE

Program: NON-LUST CORRECTIVE ACTION

Coordinate Comment: Not Reported

Source: Not Reported

Description: Not Reported

Contaminant Description: DIESEL FUEL

Collection Method: Not Reported

Agency Provided Latitude: 39.6456213

Agency Provided Longitude: -119.85269

APPENDIX B

Site Photographs (1 - 14)



Photograph 1: Entrance to the property looking north across Lear Boulevard.



Photograph 2: Utility access vaults near the southwest corner of the property.

Date & Time: Wed, Apr 08, 2026 at 10:03:54 PDT
Position: +039.648361° / -119.856983° (±42.2ft)
Altitude: 4936ft (±10.9ft)
Datum: WGS-84
Azimuth/Bearing: 277° N83W 4924mils True (±13°)
Elevation Angle: -06.2°
Horizon Angle: -01.4°
Zoom: 1.0X



Photograph 3: View toward the west across the property; taken from the access road.

Date & Time: Wed, Apr 08, 2026 at 10:04:13 PDT
Position: +039.648343° / -119.856914° (±25.5ft)
Altitude: 4936ft (±9.8ft)
Datum: WGS-84
Azimuth/Bearing: 319° N41W 5671mils True (±13°)
Elevation Angle: +00.8°
Horizon Angle: +00.6°
Zoom: 1.0X



Photograph 4: Looking northwest across the property; adjacent parcels in the background.

Date & Time: Wed. Apr 08. 2026 at 10:10:48 PDT
Position: +039.648347° / -119.856880° (±34.7ft)
Altitude: 4936ft (±12.0ft)
Datum: WGS-84
Azimuth/Bearing: 020° N20E 0356mils True (±12°)
Elevation Angle: -06.0°
Horizon Angle: -01.4°
Zoom: 1.0X



Photograph 5: Looking northerly from the east-central portion of the property. Subject property includes the sagebrush at left, the access road and the adjacent canal. Elevated, adjacent property to the east.

Date & Time: Wed. Apr 08. 2026 at 10:06:58 PDT
Position: +039.650339° / -119.856850° (±27.0ft)
Altitude: 4934ft (±11.5ft)
Datum: WGS-84
Azimuth/Bearing: 280° N80W 4978mils True (±13°)
Elevation Angle: -01.3°
Horizon Angle: -00.8°
Zoom: 1.0X



Photograph 6: View toward the west across the subject property.

Date & Time: Wed. Apr 08, 2026 at 10:07:46 PDT
Position: +039.650365° / -119.856496° (±14.4ft)
Altitude: 4932ft (±9.8ft)
Datum: WGS-84
Azimuth/Bearing: 314° N46W 5582mils True (±12°)
Elevation Angle: -06.9°
Horizon Angle: -01.7°
Zoom: 1.0X



Photograph 7: Fence along southern property boundary behind the sign.


Date & Time: Wed. Apr 08, 2026 at 10:08:37 PDT
Position: +039.650226° / -119.856662° (±13.2ft)
Altitude: 4932ft (±9.8ft)
Datum: WGS-84
Azimuth/Bearing: 324° N36W 5760mils True (±12°)
Elevation Angle: -04.3°
Horizon Angle: -01.1°
Zoom: 1.0X



Photograph 8: Portable toilet on concrete pad at the southern extent of the access road.



Photograph 9: View to the north-northeast of adjacent property.



Photograph 10: A photograph of the adjacent water body to the west of the subject parcel; taken from the Washoe County Assessor's website.

Date & Time: Wed, Apr 08, 2026 at 10:12:35 PDT
Position: +039.647853° / -119.858689° (±13.0ft)
Altitude: 4940ft (±9.8ft)
Datum: WGS-84
Azimuth/Bearing: 157° S23E 2791mils True (±10°)
Elevation Angle: +03.1°
Horizon Angle: -03.0°
Zoom: 1.0X



Photograph 11: Property to the west is partially adjacent to the subject parcel.

Date & Time: Wed, Apr 08, 2026 at 09:57:51 PDT
Position: +039.646931° / -119.857275° (±13.8ft)
Altitude: 4942ft (±9.8ft)
Datum: WGS-84
Azimuth/Bearing: 056° N56E 0996mils True (±13°)
Elevation Angle: -07.4°
Horizon Angle: -00.3°
Zoom: 1.0X



Photograph 12: Canal adjacent to the access road and the adjacent property to the east.

Date & Time: Wed. Apr 08, 2026 at 10:18:52 PDT
Position: +039.647030° / -119.857278° (±112.5ft)
Altitude: 4941ft (±21.8ft)
Datum: WGS-84
Azimuth/Bearing: 327° N33W 5813mils True (±10°)
Elevation Angle: -06.9°
Horizon Angle: -01.8°
Zoom: 1.0X



Photograph 13: Adjacent residences to the southeast, across Lear Boulevard.

Date & Time: Wed. Apr 08, 2026 at 09:59:56 PDT
Position: +039.646901° / -119.858347° (±14.9ft)
Altitude: 4942ft (±9.8ft)
Datum: WGS-84
Azimuth/Bearing: 294° N66W 5227mils True (±13°)
Elevation Angle: -04.4°
Horizon Angle: +00.1°
Zoom: 1.0X



Photograph 14: Adjacent property to the southwest, across Lear Boulevard.

APPENDIX C

User Questionnaire

We ask that you answer the following questions to the best of your knowledge. We understand that, in some circumstances, you may have little or no information. Still, we encourage you to complete and return the questionnaire as soon as possible. This will allow us to reflect the fact that the Questionnaire was completed when we issue our report as is required. Completion of the assessment, when conducted in connection with the asset purchase of a real property, may entitle the user to certain federal liability protections that result from conducting "All Appropriate Inquiries" into the previous ownership and uses of a property. We appreciate your assistance. If you have any questions, feel free to contact us.

1. Environmental liens that are filed or recorded against the property (40CFR 312.25).

Did a search of recorded land title records (or judicial records where appropriate) identify any environmental liens filed or recorded against the property under federal, tribal, state or local law?

No.

2. Activity and use limitations that are in place on the property or that have been filed or recorded against the property (40 CFR 312.26(a)(1)(v) and (vi)).

Did a search of recorded land title records (or judicial records where appropriate) identify any Activity and Use Limitations (AULs), such as engineering controls, land use restrictions, or institutional controls that are in place at the subject property and/or have been filed or recorded against the property under federal, tribal, state or local law?

Avigation easement held by the Airport Authority of Washoe County restricts structures, trees, or other objects on the property to less than 5,140 feet above mean sea level, restricts installation of lights and amenities that would create electrical interference, and the right to use airspace above the property:

Easement(s) for the purpose(s) shown below and rights incidental thereto, as granted in a document:

Granted to: AIRPORT AUTHORITY OF WASHOE COUNTY

Purpose: avigation easement

Recording Date: August 13, 1996

Recording No.: 2020442, [Book 4645, Page 127](#), Official Records

3. Specialized knowledge or experience of the person seeking to qualify for the Landowner Liability Protections (LLPs; 40 CFR 312.28).

a) As the user of this Phase I ESA, do you have any specialized knowledge or experience related to the subject property or nearby properties? If yes, please elaborate.

Washoe County Parks owns an adjacent parcel that is managed as the Swan Lake Nature Study Area, which provides public recreation access to Swan Lake. Washoe County has a temporary access easement through the subject parcel that serves as the Nature Study Area access road. Washoe County Parks has experienced ongoing issues with flooding, erosion, and downstream infrastructure damage from Horse Creek which runs through the subject property.

b) For example, are you involved in the same line of business as the current or former occupants of the property or an adjoining property so that you would have specialized knowledge of the chemicals and processes used by this type of business?

N/A

4. Relationship of the purchase price to the fair market value of the property if it were not contaminated (40 CFR 312.29).

a) Does the purchase price being paid for this property reasonably reflect the fair market value of the property?

An appraisal was completed following federal guidelines (Yellow Book) for this property. The appraisal reflects the fair market value of the property. This is a bargain sale to Washoe County for a reduced price, with Lennar Reno, LLC donating the difference in value between the appraised price and the sale price.

b) If you conclude that there is a difference, have you considered whether the lower purchase price is because contamination is known or believed to be present at the subject property?

N/A

5. Commonly known or reasonably ascertainable information about the property (40 CFR 312.30).

Are you aware of commonly known or reasonably ascertainable information about the property that would help the environmental professional to identify conditions indicative of releases or threatened releases?

Y____ or N **X**____

For example, as user:

a) Do you know the past uses of the subject property? If yes, please explain, for all questions.

No, to my knowledge this is vacant land that has never been developed.

b) Do you know of specific chemicals that are present or once were present at the subject property?

No.

c) Do you know of spills or other chemical releases that have taken place at the subject property?

No.

d) Do you know of any environmental cleanups that have taken place at the subject property?


No.

6. The degree of obviousness of the presence or likely presence of contamination at the subject property, and the ability to detect the contamination by appropriate investigation (40 CFR 312.31).

Based on your knowledge and experience related to the subject property, are there any obvious indicators that point to the presence or likely presence of contamination at the subject property?

Y____ or N **X**____

If yes, what are they?

Signature: 

Date: 4/9/2026

Name: Joanne Lowden

Title: Natural Resource Planner Coordinator

APPENDIX D

Historical Research Documentation

Aerial Photo & Topographic Map Research

REPORT RESULTS

Report Results for:

Marcie Wood
Robison Engineering Company, Inc
P.O.Box 1505
Sparks, NV 89432
2104799192 AOTO
April 14, 2026

Site Information:

APN 568-100-12 Washoe County
APN 568-100-12
Reno, NV 89506

Subject Site:

Client's Project #:
 Address: **APN 568-100-12**
 City, State Zip: **Reno, NV 89506**

ERS Order #:

2104799192 AOTO

Prepared For:

Name: **Marcie Wood**
 Company: **Robison Engineering Company, Inc**
 Address: **P.O.Box 1505**
 City, State Zip: **Sparks, NV 89432**

Date:

April 14, 2026

Prepared By:

Name: **Riya Muni**
 Phone #: **(714) 669-8096**
Ext. 1009

Enclosed are the results of our.....

Aerial Photograph and Topographic Map Research

Thank you for selecting **Environmental Record Search!**

To aid you in locating your site on the imagery provided, we have placed a box over/surrounding your site.

***Note:** This box is not representative of your site's boundaries. It is simply a tool to assist you with the location of your site within the image. The box has been placed in the same location on each image to help you locate your site easily from year to year. If you have any problems locating your site, please call us. We are here to help.*

Aerial photo years available:

2025	2015	2006	1999	1994
1980	1973	1966		

This report includes the following USGS Topographic Map Series:


Quadrangle Name	Series	Original Scale	Contour Interval (ft)	Years
RENO NE	7.5 Minute	1:24,000	20'	2021, 2014, 1983, 1976, 1970
RENO NW	7.5 Minute	1:24,000	20'	2021
RENO	15 Minute	1:62,500	40'	1963, 1951

All terms, conditions, and limitations normally associated with work contracted by **ERS** and presented or associated with aerial photography are in effect at all times. This letter summary, all its information, and content have been derived from and rely upon the reviewed aerial photographs. **ERS's** research has only been based on these images; **ERS** did not perform any type of independent investigation of any type, including as to the accuracy and/or completeness of the information derived or otherwise obtained from the secondary source or sources.



Historical Aerial Photo
Year 2025

APN 568-100-12
Reno, NV



Target Site: 39.648864761563225, -119.85756538310567
Job #: 2104799192



Historical Aerial Photo
Year 2015

APN 568-100-12
Reno, NV



Target Site: 39.648864761563225, -119.85756538310567
Job #: 2104799192



Historical Aerial Photo
Year 2006

APN 568-100-12
Reno, NV



Target Site: 39.648864761563225, -119.85756538310567
Job #: 2104799192




Historical Aerial Photo
Year 1999

APN 568-100-12
Reno, NV



Target Site: 39.648864761563225, -119.85756538310567
Job #: 2104799192

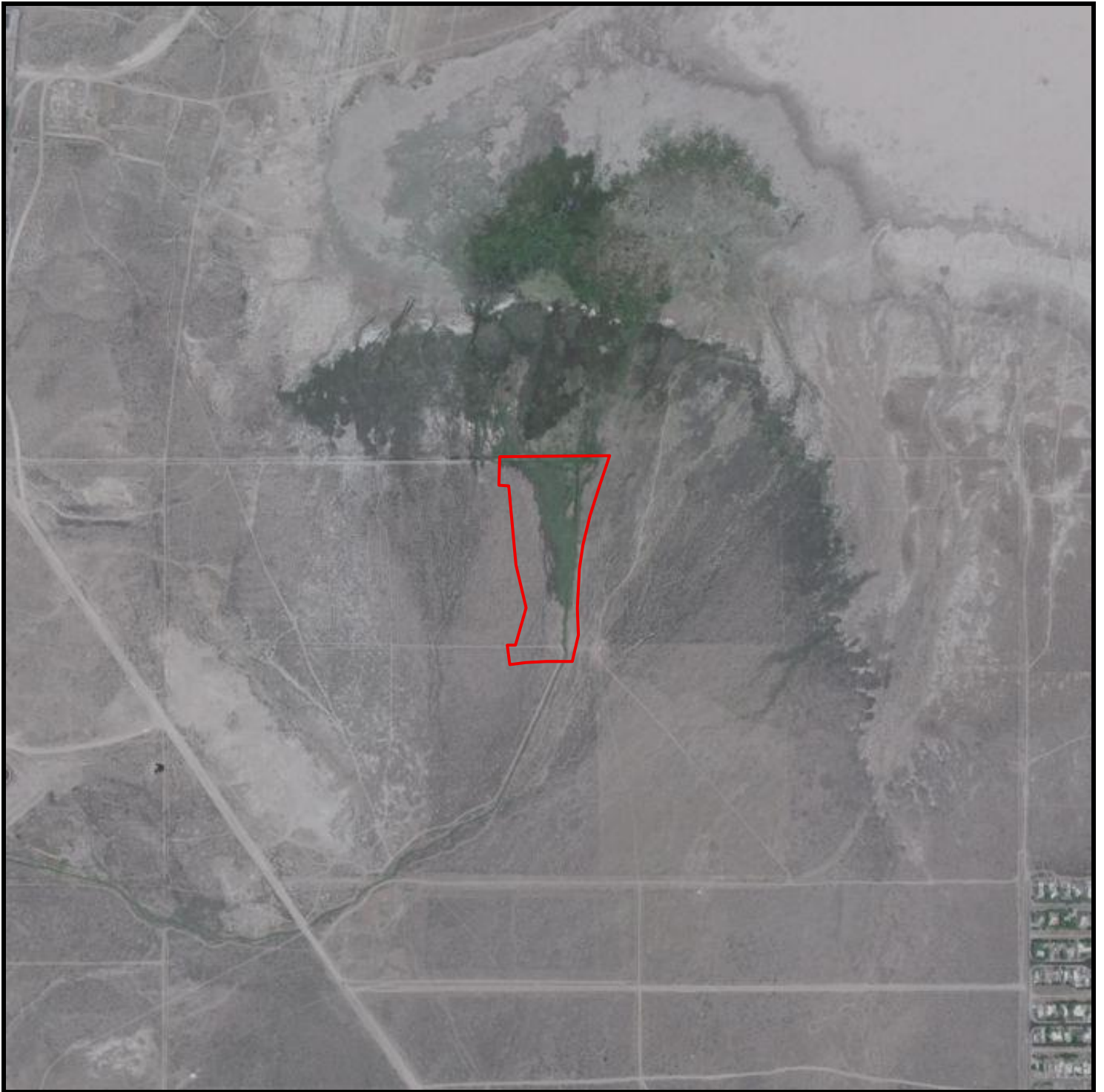


Historical Aerial Photo
Year 1994

APN 568-100-12
Reno, NV



Target Site: 39.648864761563225, -119.85756538310567
Job #: 2104799192




Historical Aerial Photo
Year 1980

APN 568-100-12
Reno, NV



Target Site: 39.648864761563225, -119.85756538310567
Job #: 2104799192



Historical Aerial Photo
Year 1973

APN 568-100-12
Reno, NV




Target Site: 39.648864761563225, -119.85756538310567
Job #: 2104799192

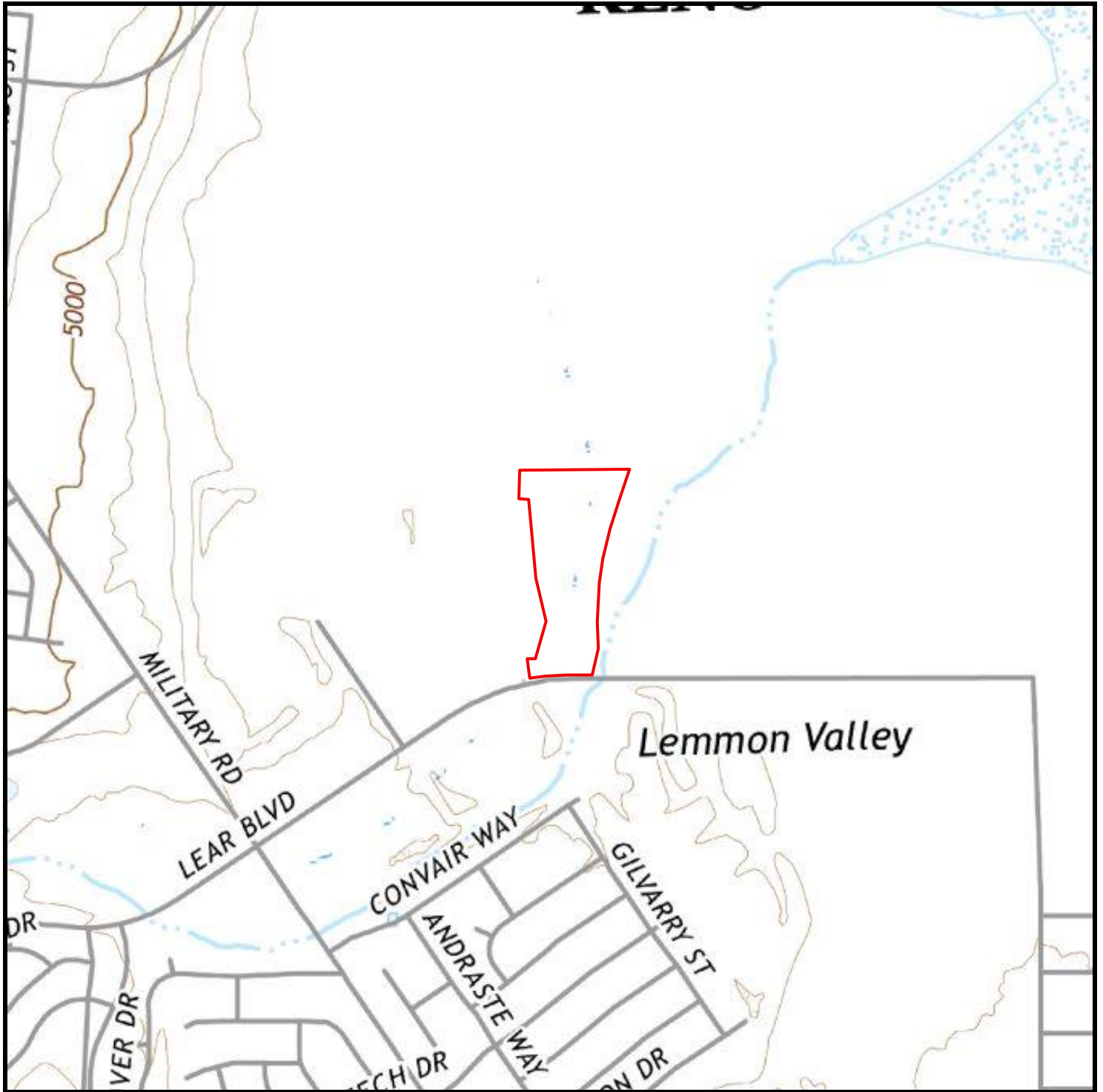


Historical Aerial Photo
Year 1966

APN 568-100-12
Reno, NV



Target Site: 39.648864761563225, -119.85756538310567
Job #: 2104799192

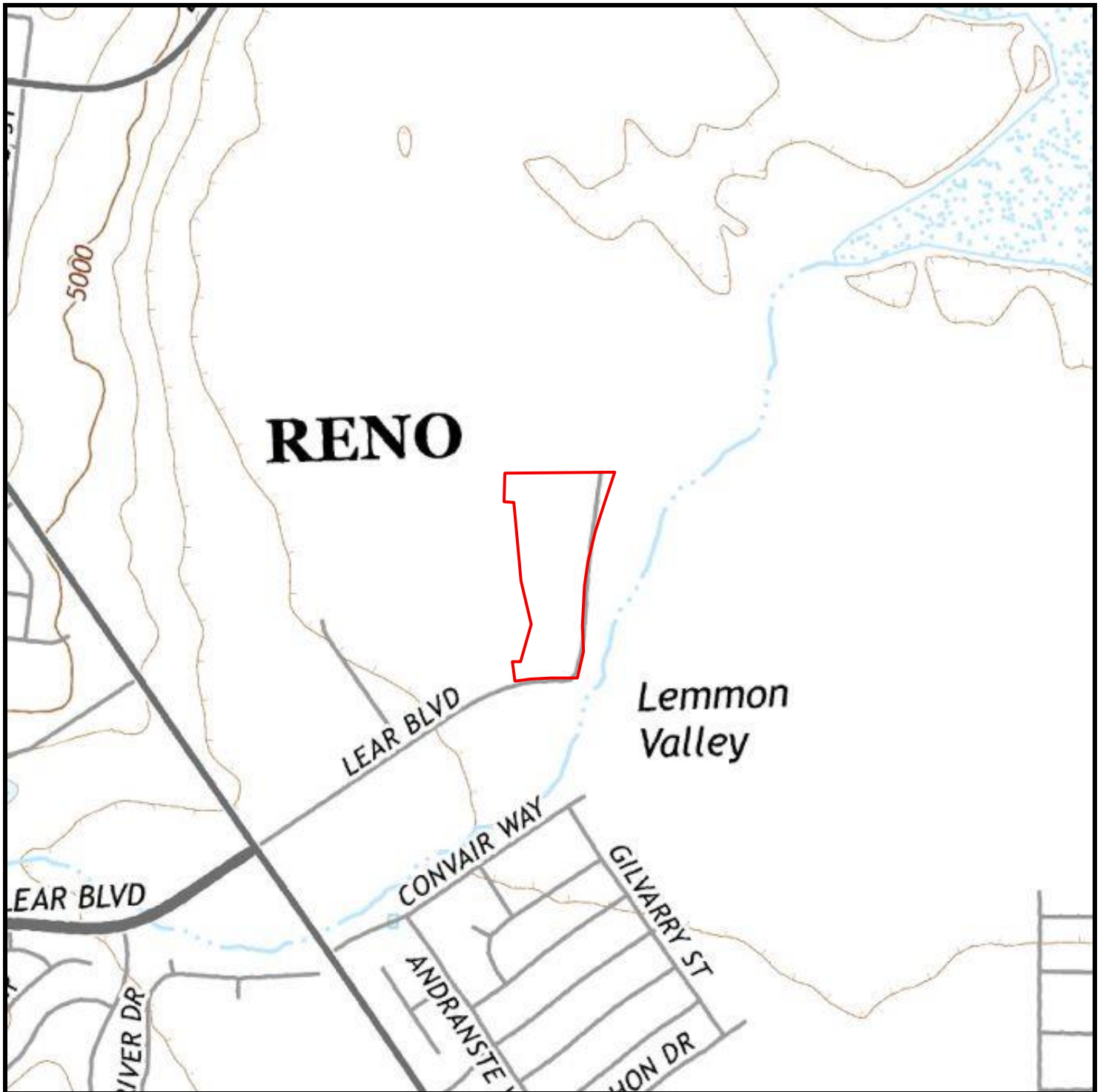


Historical Topographic Map
Year 2021

APN 568-100-12
Reno, NV




Target Site: 39.648864761563225, -119.85756538310567
Job #: 2104799192

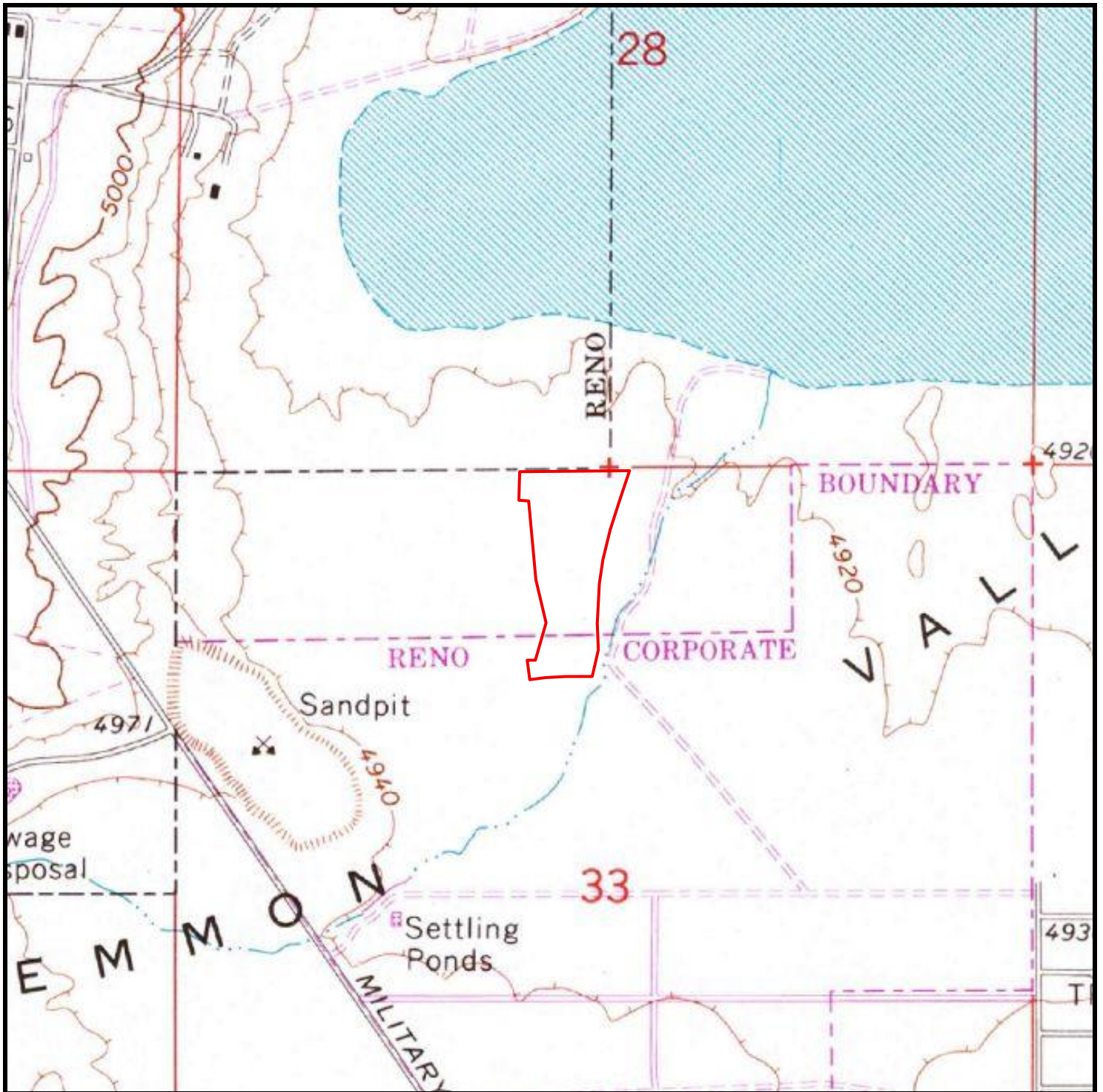


Historical Topographic Map
Year 2014

APN 568-100-12
Reno, NV




Target Site: 39.648864761563225, -119.85756538310567
Job #: 2104799192

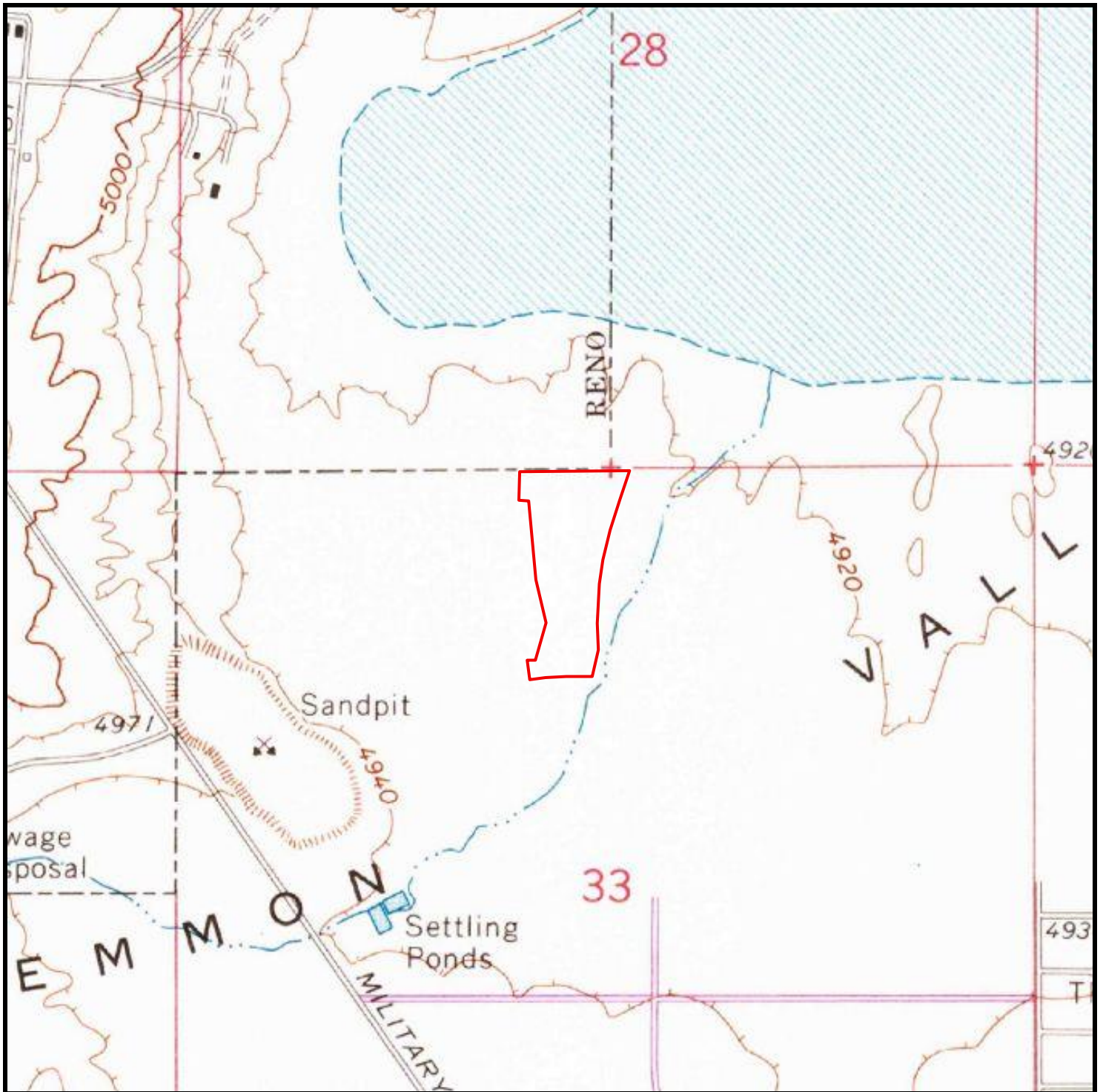


Historical Topographic Map
Year 1983

APN 568-100-12
Reno, NV




Target Site: 39.648864761563225, -119.85756538310567
Job #: 2104799192

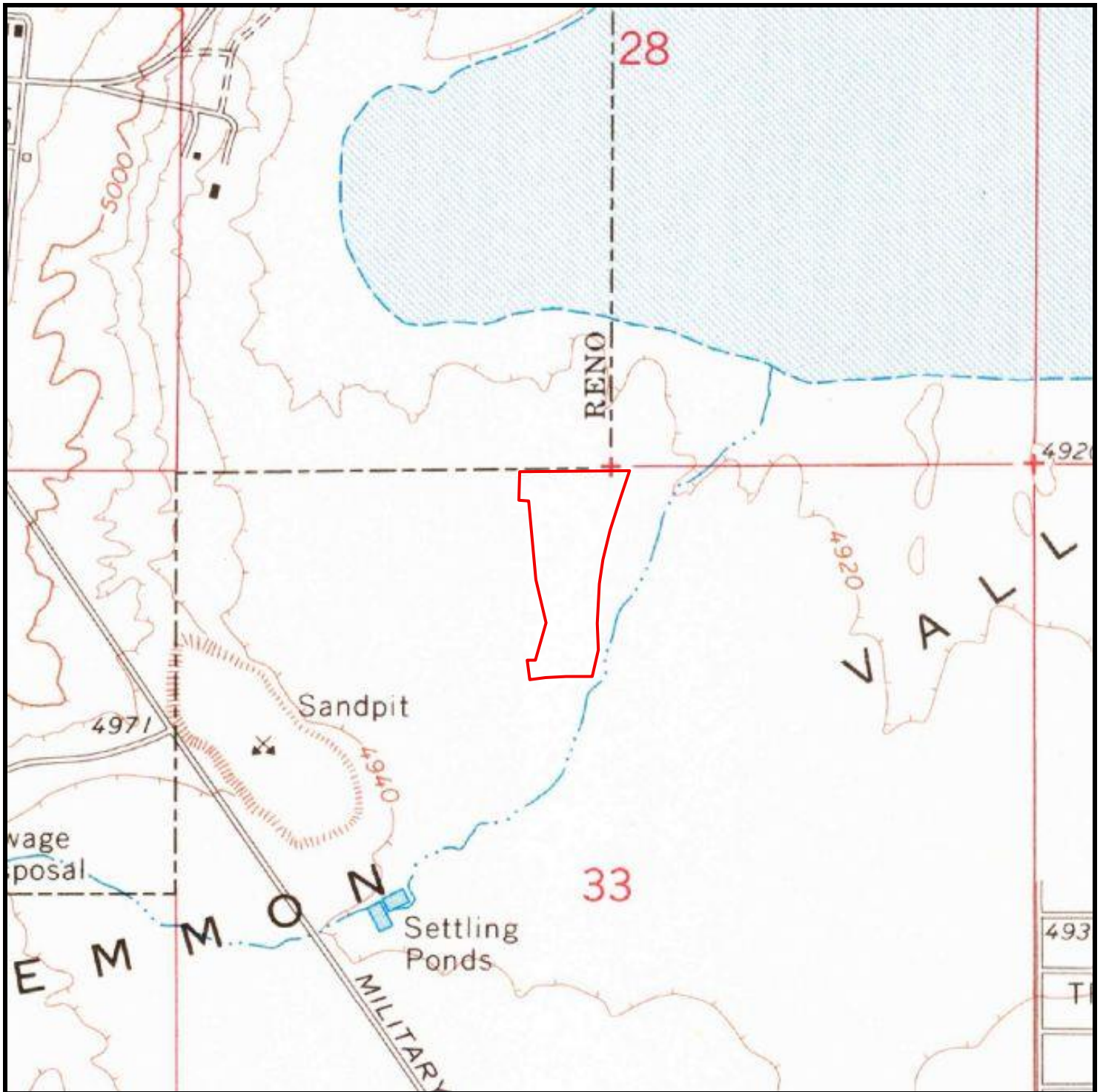


Historical Topographic Map
Year 1976

APN 568-100-12
Reno, NV




Target Site: 39.648864761563225, -119.85756538310567
Job #: 2104799192

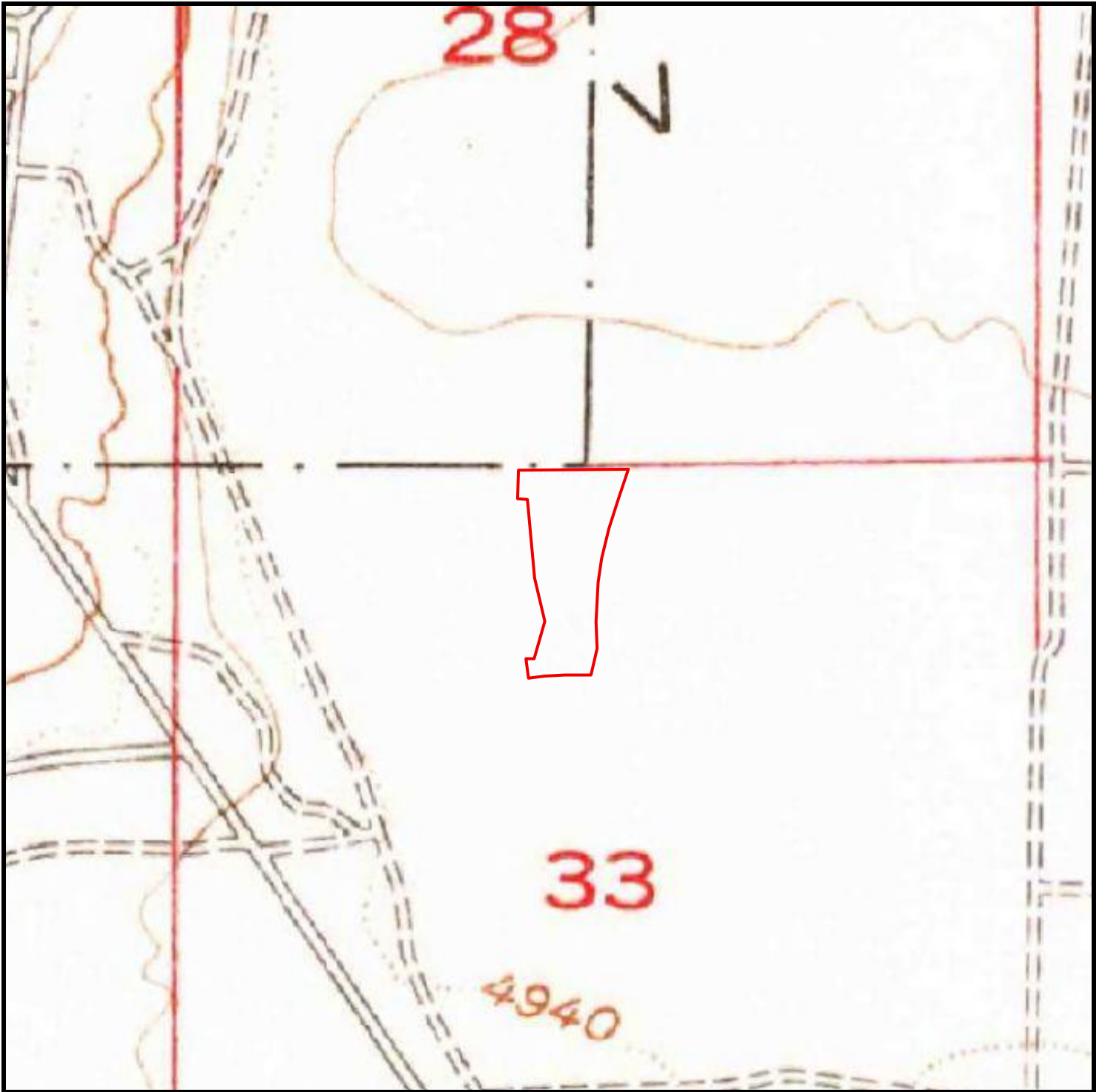


Historical Topographic Map
Year 1970

APN 568-100-12
Reno, NV



Target Site: 39.648864761563225, -119.85756538310567
Job #: 2104799192

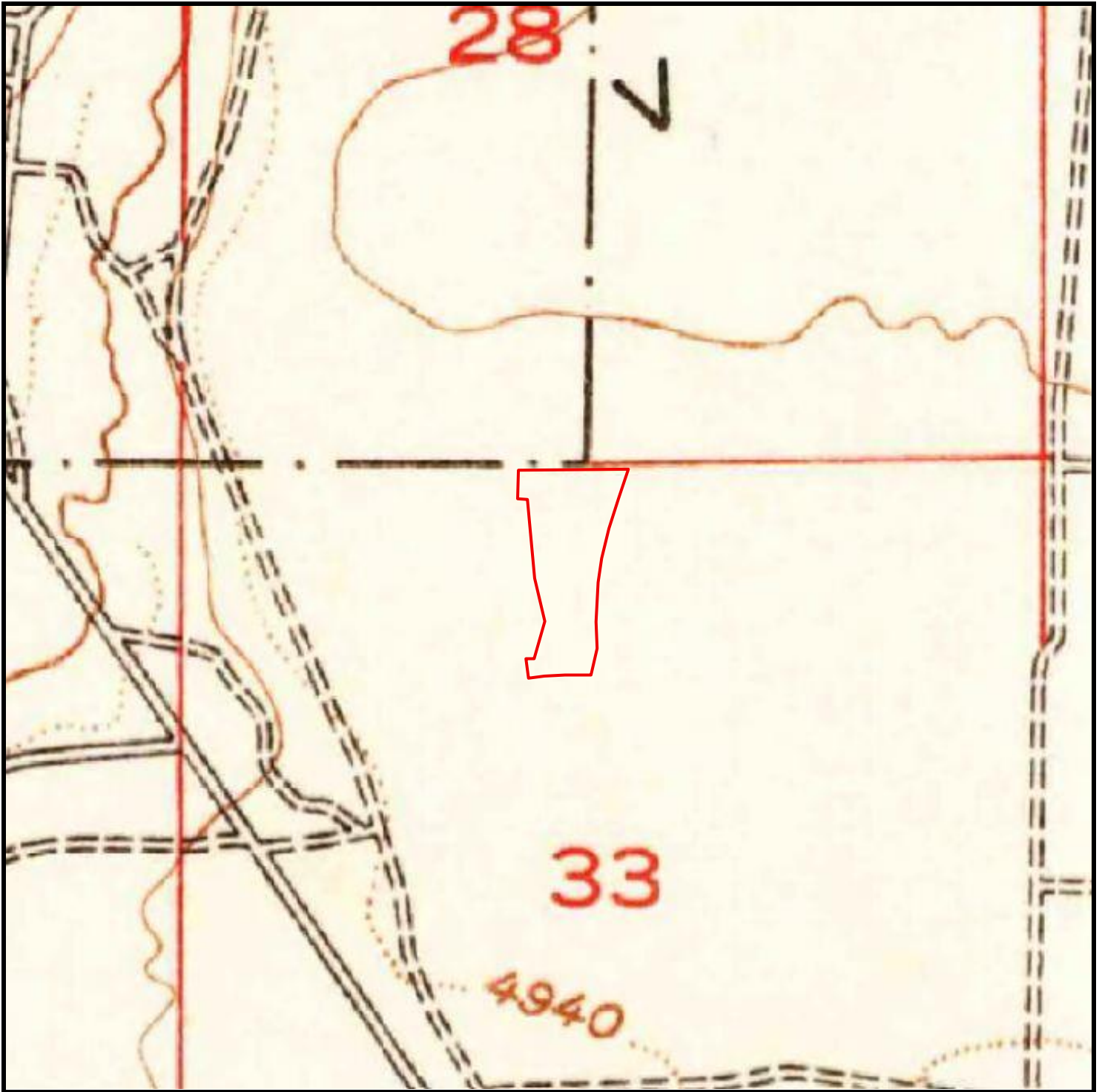


Historical Topographic Map
Year 1963

APN 568-100-12
Reno, NV



Target Site: 39.648864761563225, -119.85756538310567
Job #: 2104799192



Historical Topographic Map
Year 1951

APN 568-100-12
Reno, NV



Target Site: 39.648864761563225, -119.85756538310567
Job #: 2104799192

Fire Insurance Map Results

REPORT RESULTS

Report Results for:

Marcie Wood
Robison Engineering Company, Inc
P.O.Box 1505
Sparks, NV 89432
2104799192 FIM
April 14, 2026

Site Information:

APN 568-100-12 Washoe County
APN 568-100-12
Reno, NV 89506

Subject Site:

Client's Project #:

Address:

City, State Zip:

APN 568-100-12

Reno, NV 89506

ERS Order #:

2104799192 FIM

Prepared For:

Name:

Company:

Address:

City, State Zip:

Marcie Wood

Robison Engineering Company, Inc

P.O.Box 1505

Sparks, NV 89432

Date:

April 14, 2026

Prepared By:

Name: **Eric Exton**

Phone #: **(714) 669-8096**

Years Reviewed:

Reno – 1885, 1890, 1899, 1904, 1906, 1918, 1949, 1955

Historical Fire Insurance Map Search Result: **No Coverage**

The review of collections and indexes has determined that no historical fire insurance maps are available within these collections and indexes for the referenced site; therefore they are not available and are considered not "reasonably ascertainable" according to ASTM standards. Environmental Record Search (ERS) certifies that a thorough search of our holdings, various other collections and indexes has been completed.

Note: There was coverage for **Reno**, but it did not extend far enough to cover the subject site.

Thank you for selecting ERS.

Researched by:

Eric Exton

Eric Exton



City Directory Research

REPORT RESULTS



Report Results for:

Marcie Wood
Robison Engineering Company, Inc
P.O.Box 1505
Sparks, NV 89432
2104799192 CDA
April 14, 2026

Site Information:

APN 568-100-12 Washoe County
APN 568-100-12
Reno, NV 89506

Subject Site:

Client's Project #:

Address:

City, State Zip:

APN 568-100-12

Reno, NV 89506

ERS Order #:

2104799192 CDAC

Prepared For:

Name:

Company:

Address:

City, State Zip:

Marcie Wood

Robison Engineering Company, Inc

P.O.Box 1505

Sparks, NV 89432

Date:

April 14, 2026

Prepared By:

Name:

Phone #:

Nadine Kieselbach

(714) 669-8096

Ext. 1004

Thank you for selecting ***Environmental Record Search!*** Enclosed are the results of our:

[City Directory Research](#)

The attached image files and following table represent the findings of our research of the subject site and immediate adjacent sites.

Years	Subject	Adjacent
	Lear Blvd 10700 – 10900 Range	Sage Point Court
2024	•	L
2020	•	L
2010	•	L
2006	R	L
2002	R	L
1995	R	S
1991	R	S

• - Street & Range Listed N/A - Image Not Available R - Range Not Listed S - Street Not Listed
 L – Street Listed

ERS's research has been limited to the information presented in the reviewed city directories only. All terms, conditions, and limitations normally associated with work contracted by ERS and presented or associated with the city directories are in effect at all times. This letter summary, all its information, and content have been derived from and rely upon the reviewed city directories. ERS's research has only been based on these books; ERS did not perform any type of independent investigation of any type, including as to the accuracy and/or completeness of the information derived or otherwise obtained from the secondary source or sources.

LEAH CIR - LEGENDS BAY DR	48	LECHE WAY Cont'd + CHAVEZ DR INTERSECTS	HOUSEHOLDS 7	S LEGACY CT Cont'd
LEAH CIR Cont'd	LEARN BLVD Cont'd	LECHE WAY Cont'd	HOUSEHOLDS 7	9741 Roberts William G & Rachael L / @ (1997)
957 Kiah Steven E II & Marie T / @ (1991)	7-8 No Current Listing (2 Apts)	13932 Cwell Donna R / @ (1979)	LEE AVE (RENO)-FROM 2 ELM CT SOUTH	9750 Agajanian Alexander C & Kaitlyn / @ (1997)
959 Sheldon Ronaldi / @ (1991) 775-384-6535	9 @ Elms Jessica C / w	13934 Tupper Matthew D / @ (1979)	COURT ST INTERSECTS	NOUVEAU DESIGNS window coverings
960 Juan John A & Virginia A / @ w (1991)	10 @ Zigas Alyssa R /	13936 Wamke Sakae N / @ (1979)	* ZIP CODE 89501 CAR-RT C026	9761 McGloine Rachael A & Matthew J / w (1999)
961 Maurs Richard J & Judith H / @ (1991)	11 Joseph Saulson /	13938 Coto Guadencio C & Isabela P / @ (1979)	235 Ames Peter F / @ (1913)	BUSINESSES 1
963 Humphrey Lois L / @ (1991)	12-13 No Current Listing (2 Apts)	13950 Contreras Morgan @ (1979)	Ames Andrea	HOUSEHOLDS 6
964 @ Lucas Jacob L / @ (1993)	14 Burks Detrick C / @ (1991)	13952 Mendillo Ryan S / @ (1991)	Baccigaluppi / @ (1997)	LEGACY VILLAGE RD (RENO)
	15 Lee Christian J / @ (1991)	13954 Chandler Daniel A / w (1979)	245 Booth Brandon F / @ (1920)	* ZIP CODE 89521 CAR-RT R043
	16 Schuening Robert J / @ (1991)	13956 Garcia Joann / w (1979)	Schuster Bryan F / @ (1920)	1620 @ Nickovich Carolyn S / @ (1999)
	16 Valle Fernando / w	13958 Jones Kimberly D / @ (1979-420-5324)	Schuster Justin R w	Weber Cynthia H / @ (1999)
	17 @ Booth Elijah / w	13958 Jones Kimberly D / @ (1979-420-5324)	+ RIDGE ST BEGINS	1630 Housekeeper Daniel E & Morgan R / @ (1997)
	18 No Current Listing	13958 Marznan James L / @ w (1979)	HOUSEHOLDS 4	@ Johnson Morgan /
965 Luongo John M & Gloria J / w (1991)	20 Roberts Rickie / @ ..775-473-4548	13960 Stander Garret L / @ (1979)	LEEWARD CT (RENO)-FROM 4328	Lotstead Jeffrey / @ (1997)
Summers Adam M & Erin E / w (1991)	21 Biggs Emily / w	13962 Stander Garret L / @ (1979)	LEEWARD LN NORTHEAST	1640 Mazunovic Melissa S / @ Michael E / w (1998)
966 Lessa Dennis M & Natalie V / w (1991)	22 No Current Listing	13962 Stander Garret L / @ (1979)	* ZIP CODE 89502 CAR-RT C084	4069 Roach David E & Beth A / w (1988)
Yang Natalie N / @ (1991)	24 Hanna Michael / @	13962 Stander Garret L / @ (1979)	4070 Humas Rachel N / @ (1985)	1655 Armenta Phillip R / @ (1997)
967 Peralta Edwin R / @ (1991)	25 No Current Listing	13962 Stander Garret L / @ (1979)	Locke Gage A / w (1988)	Armenta Dylan
Peralta Isabel M	26 Rosa Shaun J / w (1991)	13962 Stander Garret L / @ (1979)	4071 @ Mendez Jeremiah /	Roberts Alexander / @ (1997)
Ticona Edwin R / @ (1991)	27 Standerby Amy V / @	13962 Stander Garret L / @ (1979)	@ Rush Shellina N /	1685 Ortiz Araceli / w (1999)
Ticona Mariana G	28 Hall Jeremiah T / w (1991)	13962 Stander Garret L / @ (1979)	4072 House Troy R / w (1985)	Ortiz Gail /
968 Rector Bruce D & Kathy L / w (1991)	+ PRODUCTION DR INTERSECTS	13962 Stander Garret L / @ (1979)	4073 Kubinec Suzanne A / w (1985)	1670 Falcone Stephen L & Kityland S / w (1997)
969 Tryon Forrest A & Heather M / w (1991)	* ZIP CODE 89506 CAR-RT C044	13962 Stander Garret L / @ (1979)	4074 Lopez Roberto A / @ (1988)	1675 Sandoval Carla P / w (1999)
970 @ Unlu Sendar /	32002 Hernandez Caleb / @ (1979)	13962 Stander Garret L / @ (1979)	4075 Lopez Roberto A / @ (1988)	1800 Ball David M / @ (1998)
971 Tazaki Wayne P & Helen C / @ (1991)	@ Mickelson Isaac J / @	13962 Stander Garret L / @ (1979)	4076 Alderson Jennie L / @ (1988)	Ball David M III / @ (1998)
972 @ Evans Caroline M /	@ Miller Elena M / w	13962 Stander Garret L / @ (1979)	HOUSEHOLDS 10	Jackin Mark L / @
Hogan Hunter J / @ (1991)	13804 Pfeifer Frank M / @ (1979)	13962 Stander Garret L / @ (1979)	LEEWARD LN (RENO)-FROM 4055	Travers Chelsea S / @
974 McCarthy Kensington N / w (1991)	Pfeifer Tyler J Sr /	13962 Stander Garret L / @ (1979)	SNOWSHOE LN SOUTHEAST	1885 @ Dight Anthony P & Pamela J / w (1998)
975 @ Winkins Jason D / w (1993)	13806 Harris Paul W / @ (1979)	13962 Stander Garret L / @ (1979)	* ZIP CODE 89502 CAR-RT C084	1885 @ Dight Anthony P & Pamela J / w (1998)
976 @ Merloza Berenice /	Harris Troy J /	13962 Stander Garret L / @ (1979)	4301 Cortez Norman / @ (1988)	1700 Carmichael Jaymyn / w (1997)
977 Davila John M & Beverly R / w (1991)	13808 Dulismar Mary @ (1979)	13962 Stander Garret L / @ (1979)	4303 Piper Richard D / w (1988)	Luu Thai Q / @ (1998)
978 Bracco Andrew M & Mary C / w (1991)	13810 @ Scambler Joashua /	13962 Stander Garret L / @ (1979)	Piper Robert D w	Luu Yen-Thanh T /
979 Austin Nancy L / w (1993)	13812 Nutter Robert L & Joy G / @ (1991)	13962 Stander Garret L / @ (1979)	4305 Pica Santa L / @ (1988)	Petersen Eric J / @
980 Rose Andrew A / @ (1992)	13814 Dabisch Timothy J / w (1978)	13962 Stander Garret L / @ (1979)	4307 Moysa-Coleman Danylee D / w (1988)	1695 Casper Randolph J & Carol / @ (1998)
981 Brown Katie A / w (1992)	13816 Fleming Krissy / @ (1979)	13962 Stander Garret L / @ (1979)	4309 Williams Jessica J / @ (1988)	1700 Carmichael Jaymyn / w (1997)
983 Frow Mathew M & Diane S / @ (1993)	Fleming Kristina R /	13962 Stander Garret L / @ (1979)	4311 Saucedo Johnathan A / @ (1985)	Daley Matthew S & Lindsay R / w (1993)
	13820-13824 No Current Listing (3 Hses)	13962 Stander Garret L / @ (1979)	4312 Pickett Cynthia J / w (1988)	@ Miller Jayme L / @ (1998)
	13828 @ Beam Adam / w	13962 Stander Garret L / @ (1979)	4313 Magin Harm N / @ (1985)	1725 Eamonn Mark D & Doreana M / w (1998)
	Day Andy P / @ (1979)	13962 Stander Garret L / @ (1979)	Rhodemyre Kimberly L / @ (1985)	1735 Villa Jessica / w (1998)
	Umston Jeffrey D & Stephanie / w (1991)	13962 Stander Garret L / @ (1979)	4314 Hyatt Kelly M / w (1988)	Villa Cano
	985 Kales Sabrina / w (1993)	13962 Stander Garret L / @ (1979)	4315 Barnes Andrea M / @ (1988)	Villanosa Edith / @ (1998)
	RBC WEALTH MANAGEMENT stock & bond brokers @	13962 Stander Garret L / @ (1979)	4317 Pierce Kyle D / @ (1985)	1740 Kirsach Michael J / w (1999)
	986 Cornelia Charles Jr & Elizabeth A / w (1993)	13962 Stander Garret L / @ (1979)	4318 Atchison Holly K / @ (1985)	1760 Goldman Randy / @ (1998)
	987 Wessell Brian T & Deborah J / w (1993)	13962 Stander Garret L / @ (1979)	4319 Boistad Susan G / @ (1988)	@ Ukita Robert J / @
	988 Gardener Tami L / w (1993)	13962 Stander Garret L / @ (1979)	4320 Hernandez Arturo Jr & Dafne G / @ (1985)	HOUSEHOLDS 27
	Faulson C / @ (1993) 775-825-5527	13962 Stander Garret L / @ (1979)	Hernandez Nunez Miroslava @	LEGEND TRL (RENO)
	Sepin Doreys / @ (1992)	13962 Stander Garret L / @ (1979)	4321 McKenna Molly R / @ (1988)	* ZIP CODE 89511 CAR-RT R034
	Sepin Mustafa	13962 Stander Garret L / @ (1979)	4322 Hoover Katelyn N / w (1988)	15250 Bridgeman Tobias C & Monica J / w (1997)
	989 Neil Korbila L / w (1993)	13962 Stander Garret L / @ (1979)	4323 Wood Cheryl A / @ (1988)	HOUSEHOLDS 1
	990 Dotz Joyce A / w (1992)	13962 Stander Garret L / @ (1979)	4324 Takato Vernon A / @ (1985)	LEGEND VV (RENO)
	Joyce Raymond / w (1993)	13962 Stander Garret L / @ (1979)	4325 Williamson Joy L / @ (1988)	* ZIP CODE 89511 CAR-RT R034
	991 Hanson Travis L / w (1993)	13962 Stander Garret L / @ (1979)	6340 Ballan Robert W / w (2012)	8275 Vincent Warren J & Tracy E / @ (1997)
	Hanson Kym	13962 Stander Garret L / @ (1979)	+ LEEWARD CT BEGINS	6340 Ballan Robert W / w (2012)
	993 Dolan Kimberly B & Briana C / w (1993)	13962 Stander Garret L / @ (1979)	4327 Pielop Jennifer R / @ (1988)	6440 Tinsman Thomas C & Marilyn S / @ (2021)
	994 Lopez Santiago & Kim S / w (1992)	13962 Stander Garret L / @ (1979)	4328 McKenna Ricky J / @ (1988)	6470 Martinson Chad J / w (1997)
	995 Boles Ronald D & Allison K / w (1993)	13962 Stander Garret L / @ (1979)	4329 Andres Justin L / w (1988)	6510 McCoy William F & Diane K / @ (2005)
	997 McIntire Richard M / w (1993)	13962 Stander Garret L / @ (1979)	4334 Barmit Amanda / @ (1988)	6515 Nunnally Charles R & Natalie E / w (1997)
	998 Trigoer John S & Karen M / w (1993)	13962 Stander Garret L / @ (1979)	Crosswhite Amanda J / @ (1988)	6545 @ Phillips Philip C & Leann D / w (1997)
	999 Zhang Amy A / @ (1993)	13962 Stander Garret L / @ (1979)	4335 Hart Richard R / w (1985)	6570 Arco Lee A & Barbara G / w (1997)
	Zhang Hong A w	13962 Stander Garret L / @ (1979)	4336 Mack Katie E / w (1988)	6615 Kirsach Michael J & Martha A / @ (1997)
	BUSINESSES 1	13962 Stander Garret L / @ (1979)	4337 No Current Listing	6680 Collins Randall B & Amy J / w (1998)
	HOUSEHOLDS 86	13962 Stander Garret L / @ (1979)	4338 Buck Jesse R / @	+ N TIMBERLINE DR BEGINS
	LEARN BLVD (RENO)-FROM 13999 STEAD	13962 Stander Garret L / @ (1979)	Buck Elise L /	HOUSEHOLDS 12
	BLVD WEST	13962 Stander Garret L / @ (1979)	4341 No Current Listing	LEGEND VV CT (RENO)
	* ZIP CODE 89506 CAR-RT R070	13962 Stander Garret L / @ (1979)	4342 Marsh William R III / w (1988)	* ZIP CODE 89511 CAR-RT R034
	10655 105 HUB GROUP freight-forwarding /	13962 Stander Garret L / @ (1979)	4348 Pinheiro Savannah M / w (1985)	15450 Gaumer Ryan J / w (1997)
	* SAGE VALLEY CT BEGINS	13962 Stander Garret L / @ (1979)	Sauer Coplan M / w (1985)	Gaumer Marissa J /
	10990 CASCADE DESIGNS sporting & athletic goods @	13962 Stander Garret L / @ (1979)	+ LORETO LN ENDS	15485 Biggs Todd R & Karen C / @ (2019)
	QUALITY BICYCLE PRODUCTS-WEST bicycles-dirs @	13962 Stander Garret L / @ (1979)	HOUSEHOLDS 41	HOUSEHOLDS 2
	10991 105 VOLVO PARTS NORTH AMERICA truck equip & parts-mfrs / @	13962 Stander Garret L / @ (1979)	N LEGACY CT (RENO)-FROM 9701 S	LEGENDS BAY DR (SPARKS)
	* MILITARY RD INTERSECTS	13962 Stander Garret L / @ (1979)	LEGACY CT	* ZIP CODE 89334 CAR-RT C045
	* SKY VISTA PKWY INTERSECTS	13962 Stander Garret L / @ (1979)	9660 Donnelly Peter M / @ (1999)	100 BANDWAGON music & live entertainment
	* KENITE ST INTERSECTS	13962 Stander Garret L / @ (1979)	9670 Peary Kalee M & Sarahynn A / w (1999)	775-473-8000
	* STEAD DR INTERSECTS	13962 Stander Garret L / @ (1979)	9675 Longworth Warren M & Amanda J / @ (1998)	775-473-8000
	* ZIP CODE 89506 CAR-RT C049	13962 Stander Garret L / @ (1979)	9680 Lomomaco Robert A / @ (1997)	775-473-8000
	13750 1 Camacho Josie A / @	13962 Stander Garret L / @ (1979)	9685 Ricketts Timothy H & Nancy M / w (1998)	775-473-8000
	2 No Current Listing	13962 Stander Garret L / @ (1979)	9690 Huber Vida A / @ (1997)	775-473-8000
	3 Schilling Francis / @	13962 Stander Garret L / @ (1979)	9695 Votli Maria J / @ (1998)	775-473-8000
	4-5 No Current Listing (2 Apts)	13962 Stander Garret L / @ (1979)	Votli Christopher E / w	775-473-8000
	6 Alvaranga Vanessa A / @	13962 Stander Garret L / @ (1979)	+ LEGACY VILLAGE DR INTERSECTS	775-473-8000
		13962 Stander Garret L / @ (1979)	HOUSEHOLDS 8	200 ELECTRIC CHARGING STATION electric charging station
		13962 Stander Garret L / @ (1979)	S LEGACY CT (RENO)-FROM 9699 N	HAMPTON INN-SUITES RENO/SPARKS hotels & motels
		13962 Stander Garret L / @ (1979)	LEGACY CT SOUTHEAST	775-473-8000
		13962 Stander Garret L / @ (1979)	* ZIP CODE 89521 CAR-RT R043	300 ELECTRIC CHARGING STATION electric charging station
		13962 Stander Garret L / @ (1979)	9701 Knjeski Sage M / @ (1999)	Mielnicki Michele L
		13962 Stander Garret L / @ (1979)	9721 Lintner Jason M & Gretchen H / w (2003)	RESIDENCE INN RENO SPARKS hotels & motels
		13962 Stander Garret L / @ (1979)	9730 Choma Shirley J / w (1997)	775-473-8000
		13962 Stander Garret L / @ (1979)		BUSINESSES 18
		13962 Stander Garret L / @ (1979)		HOUSEHOLDS 1

Grow Your Business with E-MAIL Marketing

We can do more than just help you target new customers. We can design, code, test, deploy and track your e-mail marketing campaigns for you.

Call Today! 800-752-3360

Also available: Mailing Lists, Sales Leads, Business Credit Reports

www.PolkCityDirectories.com

NEW NEIGHBOR

LAVEAGA CT Cont'd
 Wansani Jitranit /
 3376 Hooff Robert C & Marie A / (1977)
 775-359-0445
 3382 Mathews William D & Genie L / (1977)
 775-359-1776
LIBERTARIAN PARTY-WASHOE party
 supl /
 Osawa Jacob E & Joy O / (1977)
 775-501-1510
BUSINESSES 1 HOUSEHOLDS 9

LAVENDER WAY (RENO)-FROM 15133 CRIMSON DR EAST
 * ZIP CODE 89521 CAR-RT R012
 1056 Buccacchio Linda S / (1979)
 775-622-3566
ALPEN GLOW MARBLE & STONE CARE
 marie & terrazzo /
 Lodi Thomas O & Lillian L / (1979)
 775-852-6452
 1090 Onell Kerry O / (1992)
 775-852-1090
 1130 Gist Douglas S & Kristine L / (1976)
 775-477-5948
 1145 Whiteley Curtis G / (1975-501-5100)
 775-501-5100
 1165 Richard Robert R & Darlynn F / (1990)
 775-501-5100
SCARLET WAY INTERSECTS
BUSINESSES 1 HOUSEHOLDS 7

LAWRY DR (SPARKS)-FROM 6230 INGLESTON DR
 * ZIP CODE 89436 CAR-RT C084
 2377 Mann Arthur J & Judy M / (2004)
 775-376-8196
 2385 Vargas Isabella / (2004)
 775-376-8196
 2401 Smith Leslie C / (2004)
 775-376-8196
 2404 D'Avad Graham / (2004)
 775-376-8196
 2408 Harding Jesse E Jr & Carolyn M / (2002)
 775-376-8196
 2414 Nees Brandy K / (2002)
 775-376-8196
 2417 Cotler Robert R / (2004)
 775-376-8196
 2422 East April M / (2004)
 775-376-8196
 2425 Hall Dustin K / (2004)
 775-376-8196
 2433 Brown Coody A / (2003)
 775-376-8196
 2440 Brown Stewart / (2004)
 775-376-8196
 2441 Duvall Duane A & Julie A / (2004)
 775-376-8196
 2449 Fisher Larry M / (2004)
 775-376-8196
 2450 No Current Listing
 2457 Anderson Gina M & Christopher S / (2004)
 775-376-8196
BIRTH DR INTERSECTS
WINDFIELD HILLS DR INTERSECTS
 2604 Adame Dina / (2002)
 775-376-8196
 2607 White Douglas C / (2002)
 775-376-8196
 2610 Krause Kenneth M & Nancy M / (1998)
 775-376-8196
 2613 Adala Susana / (2000)
 775-376-8196
 * **BLACK CINDER CT BEGINS**
 * **BLACK GYPSUM CT BEGINS**
 * **BLACK GYPSUM CT CONTINUES**
 2680 Lanz G / (2000)
 775-376-8196
 2681 Richmond Cassie B / (2000)
 775-376-8196
 2684 Bickerton Ami / (2000)
 775-376-8196
 2687 Speegle Robert L & Ruth E / (2000)
 775-376-8196
 2678 Schweitzer Valery J / (2002)
 775-376-8196
 2679 Stout Nicole M / (1999)
 775-376-8196
 2684 Bennett James R / (2000)
 775-376-8196
 2685 Swain Diana M / (2002)
 775-376-8196
 2690 No Current Listing
 2691 Whipple Kim E / (2002)
 775-376-8196
 2692 Whipple Kayley / (2002)
 775-376-8196
INGLESTON DR INTERSECTS
HOUSEHOLDS 35

LAWTON CT (SPARKS)-FROM 2528 FARGO WAY EAST
 * ZIP CODE 89434 CAR-RT C012
 1202 Robertson Melissa N / (1986)
 775-376-8196
 1206 No Current Listing
 1207 Hall Sherry A / (1983)
 775-376-8196
 1213 Ngo Cuong H / (1983)
 775-376-8196
 1216 Lange Travis M / (1986)
 775-376-8196
 1226 Peterson Fern G / (1983)
 775-376-8196
 1227 Peterson Matthew / (1983)
 775-376-8196
 1227 Lockwood David M / (1986)
 775-376-8196
 1233 Fishone Jason L & Lisa R / (1986)
 775-376-8196
 1236 Lozano Larry J & Brenda N / (1986)
 775-376-8196
 1237 Albert Francis K Jr / (1986)
 775-376-8196
 1243 Brown Catharine M / (1983)
 775-376-8196
 1246 Grossi Robert E / (1986)
 775-376-8196
 1246 Grossi Kyle / (1986)
 775-376-8196
HOUSEHOLDS 12

LEADERSHIP PKWY (RENO)
 * ZIP CODE 89433 CAR-RT C088
 3030 Clark Jennifer / (1977)
 775-971-4837
 3030 Clark Victor / (1977)
 775-971-4837
 3030 Davis Fran / (1977)
 775-501-5160
 3030 Ippolito Richard / (1977)
 775-376-8392

LEADERSHIP PKWY Cont'd
 Kline Greg / (1977)
 775-501-5082
 Yoshikawa Koki / (1977)
 775-870-9968
 1101 Contreras Veronica M / (1977)
 775-359-0445
 1103 Thompson Tracy L / (1977)
 775-359-0445
 1103 Soulo Yves M / (1977)
 775-359-0445
 1104 Marquez Oscar & Mary / (1977)
 775-359-0445
 1111 Stockwell Darcy M / (1977)
 775-359-0445
 2102 Adkins Nln / (1977)
 775-359-0445
 2102 Hibbs Staccia / (1977)
 775-359-0445
 2205 Gordon Danielle E / (1977)
 775-359-0445
 2206 Khatir Madhu B / (1977)
 775-359-0445
 2207 Kamaka William / (1977)
 775-359-0445
 2208 Goodwin Linda L / (1977)
 775-359-0445
 3101 Elyom Maximilian / (1977)
 775-359-0445
 3101 McCauley Deborah E / (1977)
 775-359-0445
 3102 Cathery Jerry A & Sharon C / (1977)
 775-359-0445
 3104 Gibson Donald H / (1977)
 775-359-0445
 3104 Gibson Laurie / (1977)
 775-359-0445
 3205 Kastner Herbert & Bridget J / (1977)
 775-359-0445
 3311 Goud Matthew J / (1977)
 775-359-0445
 4102 Smith Vernon D / (1977)
 775-359-0445
 4102 Smith Gerry / (1977)
 775-359-0445
 4206 Fernandez Ramon / (1977)
 775-359-0445
 4310 Galipia Albert S / (1977)
 775-359-0445
 5103 Choi Natalie S / (1977)
 775-359-0445
 5103 Monelli Susan K / (1977)
 775-359-0445
 5207 Bernard Ashley / (1977)
 775-359-0445
 6206 Hopson Christine N / (1977)
 775-359-0445
 6207 Bell Graham E / (1977)
 775-359-0445
 6207 Bell Kristi / (1977)
 775-359-0445
 6310 Tin Christina C / (1977)
 775-359-0445
 6311 Fields Jamie / (1977)
 775-359-0445
 7103 Fuentes Christine / (1977)
 775-359-0445
 7208 Ontiveros Jamie C / (1977)
 775-359-0445
 7208 Ontiveros Casey / (1977)
 775-359-0445
 7212 Gottlich Christopher D / (1977)
 775-359-0445
 7312 Nguyen Rebecca / (1977)
 775-359-0445
 7305 Kink Susan C / (1977)
 775-359-0445
 13102 Lloyd Chelza / (1977)
 775-359-0445
 13205 Bundy Jolene / (1977)
 775-359-0445
 13208 Tarangui Alex Z / (1977)
 775-359-0445
 13311 Yoshikawa Akimi / (1977)
 775-359-0445
HOUSEHOLDS 43

LEADFIELD AVE (RENO)
 * ZIP CODE 89506 CAR-RT C039
 21 Arvalo Sergio / (1993)
 775-825-5284
 Arvalo Carmita / (1993)
 775-825-5284
 22 Dombeck Jim / (1993)
 775-825-5284
 23 Juarez Amy / (1993)
 775-825-5284
 24 Jennings Grace / (1993)
 775-825-5284
 Lopez Evelyn / (1993)
 775-825-5284
 25 Gonzalez Gilma / (1993)
 775-825-5284
 26 Davey John / (1993)
 775-825-5284
 27 Garcia Joema R / (1993)
 775-825-5284
 27 Garcia Lisa C / (1993)
 775-825-5284
 Mascana Violeta / (1993)
 775-825-5284
 Mascana Carlos / (1993)
 775-825-5284
 28 No Current Listing
 29 Camas Chad E / (1993)
 775-825-5284
 30 Hill Helen J / (1993)
 775-825-5284
 31 Ford Michael W / (1993)
 775-825-5284
 32 Becker Karl W & Jane O / (1993)
 775-825-5284
 33 Garcia Paul A / (1993)
 775-825-5284
 34 Holley Ann M / (1993)
 775-825-5284
 34 Holtman David / (1993)
 775-825-5284
 35 Heedick Kirsty / (1993)
 775-825-5284
 Heedick Kirsty / (1993)
 775-825-5284
 36 Breceda Carmen / (1993)
 775-825-5284
 37 Vasquez-Linares Oscar L / (1993)
 775-825-5284
 38 Moore Lornie F / (1993)
 775-825-5284
 Moore Katelyn L / (1993)
 775-825-5284
 160 No Current Listing
 161 Conway Crystal L / (1993)
 775-825-5284
 162 Lapier Marchaun M / (1993)
 775-825-5284
 163 No Current Listing
 164 Votaw Joseph / (1993)
 775-825-5284
 165 Quintero Hector M Sr / (1993)
 775-825-5284
 166 Tagliamonte Nicholas / (1993)
 775-825-5284
 167 Warner Joshua H / (1993)
 775-825-5284
 Warner Blaise / (1993)
 775-825-5284
 168 Gallegos Isela / (1993)
 775-825-5284
 Garcia Dianna / (1993)
 775-825-5284
 Garcia Christa L / (1993)
 775-825-5284
 169 Partida Donna L / (1993)
 775-825-5284
 Thebau J / (1993)
 775-825-5284
 170-171 No Current Listing (2 Hses)
 172 Qnines Linoretta / (1993)
 775-825-5284
 173 Carter Gary B & Linda / (1993)
 775-825-5284
 174 Conway Jamie / (1993)
 775-825-5284
HOUSEHOLDS 40

LEAH CIR (RENO)-FROM 926 WHEATLAND RD WEST
 * ZIP CODE 89511 CAR-RT C070
 943 David Vesco B / (1992)
 775-825-6386
 Vesco Andrew L Jr & Mary C / (1992)
 775-825-6386
 944 Kronawetter Eric K / (1991)
 775-825-6386
 945 No Current Listing
 946 Kilgore Valerie M / (1991)
 775-825-6386
 Kilgore Vanessa I / (1991)
 775-825-6386

LEAH CIR Cont'd
 Johnson George E Jr / (1991)
 775-825-6386
 Johnson Carol M / (1991)
 775-825-6386
 948 French Amanda J / (1991)
 775-825-6386
 949 No Current Listing
 950 Higgins Gregory W & Jeannine / (1991)
 775-825-6386
 951 Lew Long W / (1991)
 775-825-6386
 Lew Teresa R / (1991)
 775-825-6386
 952 Marlin David L & Faye C / (1991)
 775-825-6386
 953 Trodden Alina K & Gerald C / (1991)
 775-825-6386
 955 Johns Jason W / (1992)
 775-825-6386
 Johns Lynneth S / (1992)
 775-825-6386
 956 Williams David G & Annette M / (1991)
 775-825-6386
 957 Kish Steven E II & Terri C / (1991)
 775-825-6386
 959 Santos Rosette R / (1991)
 775-825-6386
 960 Juett John A & Virginia A / (1991)
 775-825-6386
 961 Maus Richard J & Judith H / (1991)
 775-825-6386
 963 Humphrey Lole L / (1991)
 775-825-6386
 964 Pirruccello Paul R & Noia P / (1992)
 775-825-6386
 Stanlot Sheldon R / (1992)
 775-825-6386
 965 Luongo John M & Gloria J / (1991)
 775-825-6386
 966 Less Dennis M & Natalie Y / (1991)
 775-825-6386
 967 Ticona Marlene / (1992)
 775-825-6386
 968 Pector Bruce D & Kathy L / (1991)
 775-825-6386
 969 Cheney Heather / (1992)
 775-825-6386
 Tryon Forrest A & Heather M / (1991)
 775-825-6386
 970 Lantz Keith / (1991)
 775-825-6386
 Lantz David K / (1991)
 775-825-6386
 971 Blivins John V & Linda L / (1991)
 775-825-6386
 973 No Current Listing
 974 Bell Mark D / (1992)
 775-825-6386
 Bell Carmia / (1992)
 775-825-6386
 975 Brady Stuart A / (1991)
 775-825-6386
 976 Davila John M & Christina M / (1991)
 775-825-6386
 977 Brasch Andrew M Jr & Mary C / (1991)
 775-825-6386
 978 Cimeli Scott M / (1992)
 775-825-6386
 979 Pundzieme Pamela L / (1992)
 775-825-6386
 980 Anderson Jarvis L / (1992)
 775-825-6386
 Anderson Gerry / (1992)
 775-825-6386
 981 Paganetti Molly A / (1992)
 775-825-6386
 983 Frow Stephanie M / (1992)
 775-825-6386
 Urmoston Stephanie / (1992)
 775-825-6386
 985 Anderson Steven C & Karen E / (1993)
 775-825-6386
 986 Coronella Charles J Jr & Elizabeth A / (1992)
 775-825-6386
 987 Fasano Theresa L / (1992)
 775-825-6386
 988 Gardner Tammi L / (1992)
 775-825-6386
 989 Neil James L / (1993)
 775-825-6386
 Neil Korbin L / (1993)
 775-825-6386
 990 Dohr Raymond P / (1992)
 775-825-6386
 Dohr Joyce A / (1992)
 775-825-6386
 991 Hanson Travis L / (1993)
 775-825-6386
 992 Packer Kimberly B / (1992)
 775-825-6386
 993 No Current Listing
 994 No Current Listing
 995 Bole Ronald D & Allison K / (1993)
 775-825-6386
 997 McIntire Richard W / (1993)
 775-825-6386
 10076 Tomlin Erin F / (1992)
 775-825-6386
 998 No Current Listing
 999 Zhang Hong A / (1992)
 775-825-6386
 Zhang Amy / (1992)
 775-825-6386
HOUSEHOLDS 54

LEAR BLVD (RENO)-FROM 13999 STEAD BLVD WEST
 * ZIP CODE 89506 CAR-RT R045
 10855 101 GENCO logistics / (1977)
 775-971-9730
 10875 F2K PARTS / (1977)
 775-971-9730
 * **SAGE POINT CT BEGINS**
 10991 MACK TRUCKS INC truck-dirs / (1977)
 775-971-9730
 103 VOVLO PARTS NORTH AMERICA truck equip & parts-mits / (1977)
 775-971-9730
 104 Wong Chelsea S / (1977)
 775-971-9730
 106 Lumby Ron / (1977)
 775-971-9730
MILKARY RD INTERSECTS
 * **SKY VISTA PKWY INTERSECTS**
 * **KENNETH ST INTERSECTS**
 * **STEAD BLVD INTERSECTS**
 * ZIP CODE 89506 CAR-RT C039
 13750 John Maria / (1986)
 775-384-1686
 Vealardo Rodolfo B / (1986)
 775-384-1686
 Camacho Josie A / (1986)
 775-384-1686
 Cabrera Paula / (1986)
 775-384-1686
 3 Schilling Francis / (1986)
 775-384-1686
 6 Alvarenga Vanessa A / (1986)
 775-384-1686
 10 Reyes Carrillo J / (1986)
 775-384-1686
 14 Burks Delfrick C / (1986)
 775-384-1686
 19 Denton Chantelle / (1986)
 775-384-1686
 20 Roberts Rickita / (1986)
 775-384-1686
 20 Schmidt Joseph W / (1986)
 775-384-1686
 24 Meza Angela / (1986)
 775-384-1686
 27 White Arden R & Katherine R / (1986)
 775-384-1686
 28 Williams Billy / (1986)
 775-384-1686
PRODUCTION DR INTERSECTS
 * ZIP CODE 89506 CAR-RT C041
 13802 Garcia Monica / (1992)
 775-971-9730
 13804 Frank Pfeiffer / (1992)
 775-971-9730
 Tomich Lynn / (1992)
 775-971-9730
 Tomich Lee M / (1992)
 775-971-9730
 13806 Harris Paul W / (1992)
 775-971-9730
 Harris Troy J / (1992)
 775-971-9730
 13808 No Current Listing

265

LEARN BLVD Cont'd
 13810 Slackhouse Earl N III / (1979)
 775-544-1282
 Slackhouse Mary / (1979)
 775-544-1282
 13812 DANA BEADS beads / (1979)
 775-544-1282
 Nutter Robert L / (1979)
 775-544-1282
 Nutter Carol L / (1979)
 775-544-1282
 13814 Alvarado Harlan J & Judy A / (1979)
 775-544-1282
 13816 No Current Listing
 13820 Saunders Brandon / (1992)
 775-544-1282
 Saunders Eearna / (1992)
 775-544-1282
 13822 No Current Listing
 13824 Bucholz Margaret J / (1992)
 775-544-1282
 13826 Bhuje Jennifer E & Chantav / (1992)
 775-544-1282
 13828 Day Andy P / (1979)
 775-544-1282
 13830 Brousey Alicia A / (1992)
 775-544-1282
 McGreevey Rebecca / (1992)
 775-544-1282
 13832-13834 No Current Listing (2 Hses)
 13840 Stewart Jacob / (1979)
 775-384-9288
 13842 Sherwood Kathryn E / (1979)
 775-384-9288
 13844-13846 No Current Listing (2 Hses)
 13848 Case Conrad W / (1979)
 775-384-9288
 13850 Kirby Willie J & Jane O / (1979)
 775-384-9288
 13852 Mishra Omprakash A / (1979)
 775-384-9288
 13856 Beebe Samantha / (1992)
 775-384-9288
 13864 Dierberger Jason / (1992)
 775-384-9288
 Dierberger Kenneth W / (1992)
 775-384-9288
 13866 Aquino Marietta G / (1979)
 775-384-9288
 13868 Pascoe Marlene J / (1979)
 775-384-9288
 13870 No Current Listing
 13872 Sime Shalene / (1979)
 775-384-9288
 13874 No Current Listing
 13876 June James / (1979)
 775-384-9288
 June Jeanne / (1979)
 775-384-9288
 13878 McGranahan Robert D & Brenda K / (1979)
 775-384-9288
 13880 Wolte Alexian / (1992)
 775-384-9288
 13882 Duong Ngoc / (1992)
 775-384-9288
 13884 Knapp Ryan P / (1992)
 775-384-9288
 Parker John N / (1992)
 775-384-9288
 13886 Alley Alan E / (1992)
 775-384-9288
 Alley Jonathan C / (1992)
 775-384-9288
 13888 Adams Patrick / (1992)
 775-384-9288
 Adams Renee / (1992)
 775-384-9288
 13890 Villaverde Susana M / (1979)
 775-384-9288
 13900 Browning Cody L / (1992)
 775-384-9288
 Stocks Dominick T / (1992)
 775-384-9288
 13902 Smith Andrew D & Stacy L / (1992)
 775-384-9288
 13904 Gomez Vernon / (1992)
 775-384-9288
 13906 Hunlock Rebecca / (1992)
 775-384-9288
 13908 Curwen Jennifer / (1992)
 775-384-9288
 Curwen Jay / (1992)
 775-384-9288
 13910 No Current Listing
 13912 Morales Julio A / (1979)
 775-384-9288
 13914 Vandenberg Adam D / (1979)
 775-384-9288
 13920 No Current Listing
 13922 Raley Dustin R / (1992)
 775-384-9288
 13924 Reyes Sergio D / (1992)
 775-384-9288
 13926 Daniels Adam D / (1992)
 775-384-9288
 13928 Duane Smith / (1992)
 775-384-9288
 Smith Duane / (1992)
 775-384-9288
 Wilson Kristin N / (1992)
 775-384-9288
 13930 O'Reilly David J / (1979)
 775-384-9288
 13932 Cowell Donna / (1979)
 775-384-9288
 13934 James Leland W / (1979)
 775-384-9288
 13936 Brooks Elizabeth B / (1979)
 775-384-9288
 13938-13950 No Current Listing (2 Hses)
 13952 Clark Michael / (1992)
 775-384-9288
 13954 Roberts Debra S / (1979)
 775-384-9288
 13956 James John / (1979)
 775-384-9288
 13958 Stennes Steven L / (1979)
 775-384-9288
 13960 Hendrickson Robert E / (1979)
 775-384-9288
 Hendrickson Zach S / (1979)
 775-384-9288
 Jones Casey / (1979)
 775-384-9288
 13962 Soleto Manuel / (1979)
 775-384-9288
 Soleto John M / (1979)
 775-384-9288
 13964 Roul Lawrence B Jr & Lisa J / (1992)
 775-384-9288
 13966 No Current Listing

Polk City Directories Now on the Internet @ www.citydirectory.com

NEW NEIGHBOR

LAUREL RIDGE DR Cont'd
 1755 Benz Joanne L [L] 775-787-2762
 1803 Assad Abdullah [L] 775-746-9617
 Assad Ladan 775-746-9617
 1812 Burton John Jr & Stephanie C [L] 775-857-8935
 1816 Wessells William T Jr & Linda K [L] 775-446-6251
 1820 Ricketts Anthony F [L] 775-849-8492
 Ricketts Carole 775-849-8492
 1821 Morrison Heath E & Jennifer D [L] 775-849-8492
 1830 Pearson Samuel E [L] 775-849-8492
 Pearson Kristina K 775-849-8492
 1843 Friedman Terence G & Marcy K [L] 775-746-4499
 1840 Chofiner Harold C Jr & Susan R [L] 775-746-4499

1841 Diamond David L [L] 775-787-7916
 1850 Valera Sammy D [L] 775-787-7916
 Valera Giebert N 775-787-7916
 1851 Wagner Christopher M [L] 775-787-7916
 Wagner Tyler J 775-787-7916
 1860 - 1861 No Current Listing (2 Hses)
 1870 Alavi Siroos H [L] 775-376-8046
 1896 Karis Thomas J & Shari L [L] 775-384-2245
 1897 Kossoudji Ken [L] 775-384-2245
 1898 Glass Michael J & Paula M [L] 775-747-7772
 1899 Abacan Celestino S & Teresita M

HOUSEHOLDS 25

LAURELWOOD DR (RENO)
 *ZIP CODE 89519 CAR-RT C027
 6166 HOLE-E-COW food processing equip/supl 775-828-0275
 Morrissey Kellie S [L] 775-828-0275
 6168 Pagni Thomas C & Brenda M [L] 775-746-4677
 6170 Klopatek Karl G [L] 775-827-9903
 Klopatek Melissa J 775-827-9903
 6172 Wan Co [L] 775-453-1369
 6174 Johnston Betty S [L] 775-453-1369
 Johnston Bv
 6176 Anderson Robert J [L] 775-827-9903
 6178 No Current Listing
 6180 Piman Marjorie M [L] 775-827-9903
 Piman Madeline M 775-827-9903
 6182 Monahan Darryl [L] 775-827-3799
 6184 Tomasko Frances W [L] 775-657-6297
 6186 Edmondo Sally E [L] 775-657-6297
 6188 Darley Franklin J [L] 775-624-6659
 Darley John E 775-624-6659
 6190 Miller Edward R [L] 775-624-6659
 Miller Lorrain M 775-624-6659
 6192 No Current Listing
 6194 McFall Donald R Sr & Claire M [L] 775-829-7975
 BUSINESSES 1 HOUSEHOLDS 15

LAURENT DR (RENO)
 *ZIP CODE 89508 CAR-RT R018
 10230 No Current Listing
 10235 DOMESTIC PUMP & SUPPLY pumps 775-972-3270
 Sullivan Brian E & Ingrid V [L] 775-972-3270
 BUSINESSES 1 HOUSEHOLDS 2

LAUSANNE DR (RENO)-FROM 17599
BORDEAUX DR WEST
 *ZIP CODE 89511 CAR-RT R036
 5510 Scott Vince E [L] 775-849-9695
 5520 Jacobs Herb W & Maxine S [L] 775-849-9695
 5530 Klay Othmar C & Christine C [L] 775-849-9695
 5550 SDA INC real estate developers 775-849-9695
 5560 Bradley James A [L] 775-849-9695
 5570 Noonan Thomas M & Mary A [L] 775-849-9695
 5580 On Terence R & Beatrice Y [L] 775-849-9695
 5670 No Current Listing
 5680 Barnes James P Jr & Carol U [L] 775-849-9695
 5690 Menning Thomas J & Marisa C [L] 775-849-9695
 5705 Hoen Michael A [L] 775-849-9695
 Hoen Andy
 *FORET CIR BEGINS
 *FORET CIR BEGINS
 *DUNN CIR BEGINS
 5770 Bean Richard A & Beth A [L] 775-849-9695
 5775 No Current Listing
 5785 Lester Robert M & Linda V [L] 775-849-9695
 5800 Lonie Shiela S [L] 775-849-9695

LAUSANNE DR Cont'd
 5805 [L] Swift Justin S [L] 775-849-8492
 5815 Smith Terryl R & Cheryl R [L] 775-849-8492
 5820 Chamberlain Lyle D [L] 775-849-8492
 Chamberlain Cynthia K 775-849-8492
 5825 No Current Listing
 *FLORIMONT CT BEGINS
 5835 Nunes Denise D 775-849-8492
 [L] Homero Denise [L] 775-849-8492
 5840 Pournamas Athan [L] 775-849-8492
 5845 Ewing Gayle A [L] 775-849-8492
 5850 No Current Listing
 5855 Oosthuizen Adrian J & Antoinette D [L] 775-849-7869
 5860 Pappas Christine R [L] 775-849-7869
 5880 Bobbly Chip L [L] 775-849-7869
 5895 Zahler Paul [L] 775-849-7869
 5900 No Current Listing
 5905 Moselle Bradley J & Dori H [L] 775-849-7869
 5920 Muzeza George A [L] 775-849-7869
 Muzeza Maria A 775-849-7869
 Sanford Rila [L] 775-849-7869
 *LAKE GENEVIA CT BEGINS
 *LAKE GENEVIA DR ENDS
 BUSINESSES 1 HOUSEHOLDS 32

LAVENDER WAY (RENO)-FROM 15133
CRIMSON DR EAST
 *ZIP CODE 89521 CAR-RT R012
 1055 [L] Winfield Matt 775-384-1051
 Winfield Rachelle D 775-384-1051
 1080 ALPINE GLOW MARBLE & STONE
 CAREN marble & terrazzo 775-853-6985
 Duke Dean D & Jamie L [L] 775-853-6985
 1090 [L] Lodi Thomas O & Lillian L [L] 775-852-6452
 1090 Oneil Kerry O [L] 775-852-6452

LAWRY DR (SPARKS)-FROM 6230
INGLESTON DR
 *ZIP CODE 89438 CAR-RT C082
 2377 No Current Listing
 2385 Vargas Isabella [L] 775-852-1090
 2393 [L] Morris Lois M 775-852-1090
 Young Lisa L 775-852-1090
 2401 Vellings Jed R & Lisa C [L] 775-852-1090
 2404 - 2409 No Current Listing (2 Hses)
 2414 [L] Shepardson Dean & Erin C 775-852-1090
 2417 Kinne Peter J & Carl M [L] 775-852-1090
 2422 Gustafson Ashley B [L] 775-852-1090
 2425 Rojas Rene G & Tammy J [L] 775-852-1090
 2433 Giller Thomas E Jr & Aimee C [L] 775-852-1090
 2440 Brown Stewart L [L] 775-852-1090
 2441 Duvall Duane A & Julie A [L] 775-852-1090
 2449 Spencer Jennifer [L] 775-852-1090
 2450 No Current Listing
 2457 Anderson Christopher S [L] 775-852-1090
 *BURTON DR INTERSECTS
 *WINGFIELD HILLS RD INTERSECTS
 *WINGFIELD HILLS RD CONTINUES
 2604 Adame Dina [L] 775-852-1090
 2607 [L] Erickson Karl L 775-852-1090
 Erickson Robert C 775-852-1090
 2610 Krause Kenneth M & Nancy M [L] 775-852-1090
 2613 [L] Chavez-Cisneros Maritza 775-852-1090
 BUSINESSES 1 HOUSEHOLDS 14

LAWTON CT (SPARKS)-FROM 2528 FARGO
WAY EAST
 *ZIP CODE 89434 CAR-RT C057
 1202 Rodgers Kenneth C & Lynn A [L] 775-356-7383
 1206 [L] Ruiz Santl 775-356-7383
 1207 Hall Sherry A [L] 775-356-7383

LAWTON CT Cont'd
 1213 [L] Lattie Heidi A 775-356-7383
 1216 Lange Ronald V [L] 775-356-7383
 Lange Travis 775-356-7383
 1228 Vigue Daryl E & Theresa M [L] 775-356-7383
 1227 Brown Steven L & Sandra L [L] 775-356-7383
 1233 Pistone Jason L [L] 775-356-7383
 Pistone Lisa R 775-356-7383
 1236 Lozano Larry J & Brenda N [L] 775-356-7383
 1237 Long Michael L & Stacy L [L] 775-356-7383
 1243 No Current Listing
 1246 [L] Bohach Brian 775-356-7383

LEADFIELD AVE (RENO)
 *ZIP CODE 89506 CAR-RT C038
 21 Jennings Richard L [L] 775-829-2665
 Jennings Gloria L 775-829-2665
 22 No Current Listing
 23 [L] Crisp Breanna 775-829-2665
 Natl Amadna [L] 775-829-2665
 Stombaugh Tori N 775-829-2665
 24 Jennings Grace [L] 775-829-2665
 [L] Sutton Daniel J 775-829-2665
 25 [L] Gonzalez Glina 775-829-2665
 26 Gates Chance L [L] 775-829-2665
 Gates Joema R 775-829-2665
 27 Mascara Violeta [L] 775-829-2665
 [L] Flickaras Doris 775-829-2665
 28 Wilder Laurie M [L] 775-829-2665
 30 Hall Harold A & Helen J [L] 775-829-2665
 31 Ford Michael W [L] 775-829-2665
 32 Becker Karl W & Jane O [L] 775-829-2665
 33 Garcia Raul A [L] 775-829-2665
 34 - 35 No Current Listing (2 Hses)
 36 Breceda Carmen [L] 775-829-2665
 37 [L] Vasquez Carmen 775-829-2665
 Vasquez-Linares Oscar L 775-829-2665
 Yates Thea I 775-829-2665
 38 Duras Charles O [L] 775-829-2665
 Duras Thea I 775-829-2665
 160 [L] Andrews Rachel 775-829-2665
 161 Hunter George W [L] 775-829-2665
 162 [L] Quintero Luis 775-829-2665
 163 [L] Compton Patrick 775-829-2665
 Compton Rose A 775-829-2665
 164 Buehner Teena F & Paul A [L] 775-829-2665
 [L] Lilley Paul 775-829-2665
 165 Quintero Hector M Sr [L] 775-829-2665
 [L] Wasserman Alan 775-829-2665
 166 Mundy Joshua J [L] 775-829-2665
 167 Kobernus Judy M [L] 775-829-2665
 168 Zarogosa Adan [L] 775-829-2665
 169 [L] Smith Charise 775-829-2665
 170 Clark Janice E [L] 775-829-2665
 171 No Current Listing (2 Hses)
 172 [L] Newman Gary L 775-829-2665
 Newman Sandra R 775-829-2665
 173 - 174 No Current Listing (2 Hses)

LEAH CIR (RENO)-FROM 926 WHEATLAND RD WEST
 *ZIP CODE 89511 CAR-RT C070
 943 Vesco Andrew L Jr & Mary C [L] 775-829-9386
 944 Kronawetter Eric K [L] 775-829-9386
 945 Bloomgren Kevin K [L] 775-829-9386
 946 Kilgore Valerie M [L] 775-829-9386
 Kilgore Vanessa I 775-829-9386
 947 Johnson George E Jr [L] 775-829-9386
 Johnson Carol M 775-829-9386
 949 Oliver E F [L] 775-829-9386
 Oliver Fran 775-829-9386
 950 Bailey Bill J & Susan U [L] 775-829-9386
 951 No Current Listing
 952 Martin David L & Faye O [L] 775-829-9386
 953 No Current Listing
 955 Sala Jason L & Lynsey R [L] 775-829-9386
 956 Williams David G [L] 775-829-9386
 Williams Annette M 775-829-9386
 957 Kish Steven E II & Marieltheras C [L] 775-829-9386
 959 Santos Ronette R [L] 775-829-9386
 960 [L] Juett John A & Virginia A [L] 775-829-9386
 961 Maus Richard J & Judith H [L] 775-829-9386
 963 Humphrey Lois L [L] 775-829-9386
 964 No Current Listing
 965 Luongo John M & Gloria J [L] 775-829-9386
 966 Yang Natalie H [L] 775-829-9386
 967 Parata Edwin R [L] 775-829-9386
 968 Rector Bruce D & Kathy L [L] 775-829-9386
 969 [L] Ekornes Hilda G 775-829-9386
 970 [L] Tryon Forrest A & Heather M [L] 775-829-9386
 971 Blevins John V & Linda L [L] 775-829-9386
 973 Alvarez Teresa [L] 775-829-9386

LEAH CIR Cont'd
 974 [L] Adams James W III 775-829-9386
 Bel Mark D [L] 775-829-9386
 [L] Bell M 775-829-9386
 [L] McHugh Daniel P 775-829-9386
 Shipley Laura [L] 775-829-9386
 975 Brady Stuart A & Alanna M [L] 775-829-9386
 976 No Current Listing
 977 Brasch Andrew M Jr & Mary C [L] 775-829-9386
 978 Blanco Ariel G [L] 775-829-9386
 Blanco Galina D 775-829-9386
 980 Anderson Jarvis L & Geraldine F [L] 775-829-9386
 981 Bell Mollie P [L] 775-829-9386
 983 Edwards Peter R [L] 775-829-9386
 Edwards Ross 775-829-9386
 Leidel Stacy A [L] 775-829-9386
 985 Anderson Steven C & Karen E [L] 775-829-9386
 986 Coronella Charles J Jr & Elizabeth A [L] 775-829-9386
 987 Pruch Mark S [L] 775-829-9386
 988 Gardener Tami L [L] 775-829-9386
 989 Neil James L [L] 775-829-9386
 990 Dohr Raymond P [L] 775-829-9386
 Dohr Joyce A 775-829-9386
 991 [L] Hardwick Justyne H 775-829-9386
 [L] Menesini Benjamin D 775-829-9386
 993 No Current Listing
 994 [L] Boles Ronald D & Allison K [L] 775-829-9386
 997 McIntire Richard M [L] 775-829-9386
 McIntire Erin F 775-829-9386
 998 Rubin Arthur A & Tina G [L] 775-829-9386
 999 Wei Guangxu K [L] 775-829-9386
 Wei Kevin

LEAR BLVD (RENO)-FROM 13999 STEAD BLVD WEST
 *ZIP CODE 89506 CAR-RT R045
 10875 CARLISLE FOOD SVC
 PRODUCTS food serv-mgmt 775-971-6100
 *SAGE POINT CT BEGINS
 *SAGE POINT CT CONTINUES
 10991 BMG DISTRIBUTION distribution centers 775-335-1100
 ERICO INTERNATIONAL 775-972-5757
 business serv 775-972-5757
 106 Lundy Ron [L] 775-972-5757
 *MILITARY RD INTERSECTS
 *SKY VISTA PKWY INTERSECTS
 *KERNITE ST INTERSECTS
 *STEAD BLVD INTERSECTS
 *ZIP CODE 89506 CAR-RT C039
 13750 Bridges Anthony [L] 775-473-0242
 [L] Hanna Michael 775-622-3843
 Montenegro Alejandro [L] 775-677-1397
 Ogaldez Juan C [L] 775-677-1709
 Reyes Carrillo J [L] 775-677-1513
 [L] Tania Frank 775-384-6049
 7 [L] Arguello Claudia 775-677-0779
 10 Reyes Carrillo Jorge L [L] 775-677-0779
 11 [L] Sanchez Julia F 775-677-0779
 13 Durbin Deanna L [L] 775-677-0779
 14 Burks Detrick C [L] 775-453-1544
 16 Nichols William D [L] 775-677-0779
 17 [L] Calleros Paulino 775-473-4548
 20 Roberts Rickie [L] 775-473-4548
 23 [L] Alvarado Martin O 775-473-4548
 23 Alvarado Sulma V 775-473-4548
 24 [L] Ramos Catherine 775-473-4548
 *PRODUCTION DR INTERSECTS
 *ZIP CODE 89506 CAR-RT C041
 13802 [L] Hirsch Terry M 775-972-3844
 13804 Pfeiffer Frank M & Kristi K [L] 775-972-3844
 13806 Harris Paul W [L] 775-972-3844
 13808 [L] Wallis Alexandria E 775-972-3844
 13810 Stockhouse Earl N III [L] 775-972-3844
 13812 No Current Listing
 13814 Barrett Noah J [L] 775-972-3844
 13816 No Current Listing
 13820 Ray Robert [L] 775-972-3844
 Saunders Brandon [L] 775-972-3844
 13822 [L] Senova Claire A 775-972-3844
 13824 Abrahams Dennis P [L] 775-972-3844
 13826 Hoover Rebekah H [L] 775-972-3844
 13828 Godwin James B [L] 775-972-3844
 Godwin Nichole 775-972-3844
 13830 [L] Jones Lauri A 775-972-3844
 Jones Anna M 775-972-3844
 McGreevy Rebecca [L] 775-972-3844

LEAH CIR Cont'd
 974 [L] Adams James W III 775-829-9386
 Bel Mark D [L] 775-829-9386
 [L] Bell M 775-829-9386
 [L] McHugh Daniel P 775-829-9386
 Shipley Laura [L] 775-829-9386
 975 Brady Stuart A & Alanna M [L] 775-829-9386
 976 No Current Listing
 977 Brasch Andrew M Jr & Mary C [L] 775-829-9386
 978 Blanco Ariel G [L] 775-829-9386
 Blanco Galina D 775-829-9386
 980 Anderson Jarvis L & Geraldine F [L] 775-829-9386
 981 Bell Mollie P [L] 775-829-9386
 983 Edwards Peter R [L] 775-829-9386
 Edwards Ross 775-829-9386
 Leidel Stacy A [L] 775-829-9386
 985 Anderson Steven C & Karen E [L] 775-829-9386
 986 Coronella Charles J Jr & Elizabeth A [L] 775-829-9386
 987 Pruch Mark S [L] 775-829-9386
 988 Gardener Tami L [L] 775-829-9386
 989 Neil James L [L] 775-829-9386
 990 Dohr Raymond P [L] 775-829-9386
 Dohr Joyce A 775-829-9386
 991 [L] Hardwick Justyne H 775-829-9386
 [L] Menesini Benjamin D 775-829-9386
 993 No Current Listing
 994 [L] Boles Ronald D & Allison K [L] 775-829-9386
 997 McIntire Richard M [L] 775-829-9386
 McIntire Erin F 775-829-9386
 998 Rubin Arthur A & Tina G [L] 775-829-9386
 999 Wei Guangxu K [L] 775-829-9386
 Wei Kevin

LEAR BLVD (RENO)-FROM 13999 STEAD BLVD WEST
 *ZIP CODE 89506 CAR-RT R045
 10875 CARLISLE FOOD SVC
 PRODUCTS food serv-mgmt 775-971-6100
 *SAGE POINT CT BEGINS
 *SAGE POINT CT CONTINUES
 10991 BMG DISTRIBUTION distribution centers 775-335-1100
 ERICO INTERNATIONAL 775-972-5757
 business serv 775-972-5757
 106 Lundy Ron [L] 775-972-5757
 *MILITARY RD INTERSECTS
 *SKY VISTA PKWY INTERSECTS
 *KERNITE ST INTERSECTS
 *STEAD BLVD INTERSECTS
 *ZIP CODE 89506 CAR-RT C039
 13750 Bridges Anthony [L] 775-473-0242
 [L] Hanna Michael 775-622-3843
 Montenegro Alejandro [L] 775-677-1397
 Ogaldez Juan C [L] 775-677-1709
 Reyes Carrillo J [L] 775-677-1513
 [L] Tania Frank 775-384-6049
 7 [L] Arguello Claudia 775-677-0779
 10 Reyes Carrillo Jorge L [L] 775-677-0779
 11 [L] Sanchez Julia F 775-677-0779
 13 Durbin Deanna L [L] 775-677-0779
 14 Burks Detrick C [L] 775-453-1544
 16 Nichols William D [L] 775-677-0779
 17 [L] Calleros Paulino 775-473-4548
 20 Roberts Rickie [L] 775-473-4548
 23 [L] Alvarado Martin O 775-473-4548
 23 Alvarado Sulma V 775-473-4548
 24 [L] Ramos Catherine 775-473-4548
 *PRODUCTION DR INTERSECTS
 *ZIP CODE 89506 CAR-RT C041
 13802 [L] Hirsch Terry M 775-972-3844
 13804 Pfeiffer Frank M & Kristi K [L] 775-972-3844
 13806 Harris Paul W [L] 775-972-3844
 13808 [L] Wallis Alexandria E 775-972-3844
 13810 Stockhouse Earl N III [L] 775-972-3844
 13812 No Current Listing
 13814 Barrett Noah J [L] 775-972-3844
 13816 No Current Listing
 13820 Ray Robert [L] 775-972-3844
 Saunders Brandon [L] 775-972-3844
 13822 [L] Senova Claire A 775-972-3844
 13824 Abrahams Dennis P [L] 775-972-3844
 13826 Hoover Rebekah H [L] 775-972-3844
 13828 Godwin James B [L] 775-972-3844
 Godwin Nichole 775-972-3844
 13830 [L] Jones Lauri A 775-972-3844
 Jones Anna M 775-972-3844
 McGreevy Rebecca [L] 775-972-3844

LEAR BLVD (RENO)-FROM 13999 STEAD BLVD WEST
 *ZIP CODE 89506 CAR-RT R045
 10875 CARLISLE FOOD SVC
 PRODUCTS food serv-mgmt 775-971-6100
 *SAGE POINT CT BEGINS
 *SAGE POINT CT CONTINUES
 10991 BMG DISTRIBUTION distribution centers 775-335-1100
 ERICO INTERNATIONAL 775-972-5757
 business serv 775-972-5757
 106 Lundy Ron [L] 775-972-5757
 *MILITARY RD INTERSECTS
 *SKY VISTA PKWY INTERSECTS
 *KERNITE ST INTERSECTS
 *STEAD BLVD INTERSECTS
 *ZIP CODE 89506 CAR-RT C039
 13750 Bridges Anthony [L] 775-473-0242
 [L] Hanna Michael 775-622-3843
 Montenegro Alejandro [L] 775-677-1397
 Ogaldez Juan C [L] 775-677-1709
 Reyes Carrillo J [L] 775-677-1513
 [L] Tania Frank 775-384-6049
 7 [L] Arguello Claudia 775-677-0779
 10 Reyes Carrillo Jorge L [L] 775-677-0779
 11 [L] Sanchez Julia F 775-677-0779
 13 Durbin Deanna L [L] 775-677-0779
 14 Burks Detrick C [L] 775-453-1544
 16 Nichols William D [L] 775-677-0779
 17 [L] Calleros Paulino 775-473-4548
 20 Roberts Rickie [L] 775-473-4548
 23 [L] Alvarado Martin O 775-473-4548
 23 Alvarado Sulma V 775-473-4548
 24 [L] Ramos Catherine 775-473-4548
 *PRODUCTION DR INTERSECTS
 *ZIP CODE 89506 CAR-RT C041
 13802 [L] Hirsch Terry M 775-972-3844
 13804 Pfeiffer Frank M & Kristi K [L] 775-972-3844
 13806 Harris Paul W [L] 775-972-3844
 13808 [L] Wallis Alexandria E 775-972-3844
 13810 Stockhouse Earl N III [L] 775-972-3844
 13812 No Current Listing
 13814 Barrett Noah J [L] 775-972-3844
 13816 No Current Listing
 13820 Ray Robert [L] 775-972-3844
 Saunders Brandon [L] 775-972-3844
 13822 [L] Senova Claire A 775-972-3844
 13824 Abrahams Dennis P [L] 775-972-3844
 13826 Hoover Rebekah H [L] 775-972-3844
 13828 Godwin James B [L] 775-972-3844
 Godwin Nichole 775-972-3844
 13830 [L] Jones Lauri A 775-972-3844
 Jones Anna M 775-972-3844
 McGreevy Rebecca [L] 775-972-3844

LEAR BLVD (RENO)-FROM 13999 STEAD BLVD WEST
 *ZIP CODE 89506 CAR-RT R045
 10875 CARLISLE FOOD

Subject	10700 – 10900 Range Lear Blvd	2006
<p>LAWTON CT - LEMKE CT</p> <p>LAWTON CT Cont'd 1227 Brown Steven L & Sandra L [16]▲775-331-8190</p> <p>1233 Martini Joseph D [16]▲ 1236 Lozano Larry J & Brenda N [16]▲ 1237 Long Michael L [16]▲ Long Stacy 1243 Padin Martin R [16]▲ Padin Babette A 1246 No Current Listing</p> <p style="text-align: right;">HOUSEHOLDS 12</p> <p>LEADFIELD AVE (RENO) * ZIP CODE 89506 CAR-RT C037 21 - 22 No Current Listing (2 Hses) 23 ☐ Casto Robin775-971-1851 24 No Current Listing 25 ☐ Lopez Jorge775-971-0293 26 - 27 No Current Listing (2 Hses) 28 ☐ Carr Ken 29 Lowry Wall [16]▲ 30 Hall Harold A & Helen J [16]▲775-972-1025</p> <p>31 - 33 No Current Listing (3 Hses) 34 Brown Donny R Sr [16]▲ Brown Donny R Jr 35 - 36 No Current Listing (2 Hses) 37 ☐ Dominguez Rocky775-972-8527 Dominguez Juli775-972-8527</p> <p>38 No Current Listing 160 Pantell Tyler M & Stephanie J [11]▲775-972-8330</p> <p>161 No Current Listing 162 Lapier Marchaun M [11]▲775-972-5283 Lee Jennifer [11]▲775-972-5283 Lee P775-972-5283</p> <p>163 ☐ Hennefer Carolee A775-677-9080</p> <p>164 Dursio Michael A & Shannon E [11]▲ 165 - 166 No Current Listing (2 Hses) 167 Kobernus Judy M [11]▲775-971-9520 168 Haynes Phillip R & Leticia V [11]▲ 169 Johnston Tommy J Sr [11]▲ 170 Clark Janice E [11]▲ 171 Stapleton Gary D775-677-4869 172 Briggs Jacob [11]▲775-677-1367 173 - 174 No Current Listing (2 Hses)</p> <p style="text-align: right;">HOUSEHOLDS 34</p> <p>LEAH CIR (RENO)-FROM 926 WHEATLAND RD WEST * ZIP CODE 89511 CAR-RT C070 943 Vesco Andrew M Jr & Mary C [13]▲ 944 Gough Melody M [13]▲ 945 Chin Dan H [16]▲ Chin David 946 Kilgore Valerie M [10]▲ Kilgore Vanessa ☐ Reyes Daniel A [10]▲ 947 Johnson George E Jr [10]▲ Johnson Carol M 948 No Current Listing 949 Jay Richard L & Amy N [10]▲ 950 Bailey Bill J & Susan U [10]▲ 951 - 952 No Current Listing (2 Hses) 953 Trodden Aina K [10]▲ Trodden Gerald C 955 Lipparelli Laura I [10]▲ Walsh Laura I [10]▲ Walsh Beverly I 956 Williams David G [11]▲ 957 Caramella Julie R [10]▲ 959 Santos Ronette R [10]▲775-827-4036 960 No Current Listing 961 Maus Richard J & Judith H [10]▲775-827-4912</p> <p>963 Humphrey Lois L [10]▲ 964 ☐ Lowry Christopher L 965 Luongo John M & Gloria J [10]▲775-826-3299</p> <p>966 Liess Dennis M [10]▲ 967 Glover Jennifer C [10]▲ 968 Rector Bruce D & Kathy L [10]▲ 969 - 970 No Current Listing (2 Hses) 971 Blevins John V & Linda D [11]▲775-826-9458</p> <p>973 ☐ Alvarez Francisco Alvarez Teresa 974 ☐ Berger Wolfgang C Berger Daniela ☐ Garris Carole ☐ Titherington Mary E 975 Brady Stuart J [10]▲ Brady Alanna 976 ☐ Walker Michael L 977 Brasch Andrew M Jr & Mary C [10]▲775-829-4639</p> <p>978 Blanco Ariel G & Galina D [10]▲775-826-9636</p> <p>979 Robinson Mary C [10]▲ 980 No Current Listing 981 ☐ Paganetti-Bell Mollie P 983 Edwards Peter R [10]▲775-829-2665 Edwards Ross775-829-2665 985 No Current Listing</p>	<p>LEAH CIR Cont'd 986 Coronella Charles J [10]▲ Coronella Liz 987 No Current Listing 988 Foster Duane L [10]▲775-829-1772 Foster Deborah L775-829-1772 989 - 990 No Current Listing (2 Hses) 991 ☐ Chaparro Rauf775-829-1621 993 King Christopher J [10]▲ King Nicole M 994 Peri Denise P [10]▲ 995 Bole Ronald D [10]▲ 997 McIntire Richard M [10]▲ 998 Garcia Alvin S [10]▲ 999 Zheng Hong [10]▲</p> <p style="text-align: right;">HOUSEHOLDS 53</p> <p>LEAR BLVD (RENO) * ZIP CODE 89506 CAR-RT R045 10990 OVERHEAD DOOR doors-overhead type775-677-1999 10991 BMO DISTRIBUTION distribution centers775-335-1100 ERICO nonclassified establishments775-972-3383 104 MACK TRUCKS INC truck equip & parts-whol775-971-1100</p> <p>* ZIP CODE 89506 CAR-RT C039 13750 ☐ Ogaldez Juan C775-677-8256 ☐ Osei-Boakye Kwabena 1 Christy Taylor [10]▲ 1 Christy Vicki L 3 Schilling Frances A [10]▲ 3 Schilling Joan F 13 Durbin Deanna L [10]▲ 17 Tapia Francisco A Jr [10]▲ 17 Tapia Marcelita O 21 Dodge John K [10]▲ 24 ☐ Lewis Melissa S 26 Pedroza Boris I [10]▲775-972-4564 13802 ☐ Osuna Gonzalo775-972-6496 Quintana Leticia [10]▲ 13803 - 13806 No Current Listing (2 Hses) 13808 ☐ Fladland Miranda775-971-0282 13810 Stackhouse Earl N III [10]▲ 13812 ☐ Albiniano Crystal L Fernandez Ramon A [10]▲ Fernandez Alyssa ☐ Solheim Marcus S 13814 No Current Listing 13816 Fleming Melvin A Jr [10]▲775-677-6832 Fleming Kristina R775-972-6832 13820 Souza Arthur J & Douglas A [10]▲775-677-7784 ☐ Takon Ted 13822 ☐ Szafranowicz Teresa S775-971-0415 13824 Abrahms Dennis P [10]▲775-972-0811 13826 No Current Listing 13828 Day Andy P [10]▲ 13830 ☐ Orina Ernesto 13832 ☐ Montgomery Michael A 13834 Hernandez Sally S [10]▲ 13836 ☐ Harvey Mark 13842 Shenwood Kathryn E [10]▲ 13844 Hansen Traci K [10]▲775-972-9083 13846 Palmer Walter B & Rosemary A [10]▲775-972-3173 13848 Case Conrad W [10]▲ 13850 Kirby Willie J [10]▲775-677-0276 Kirby Jane775-677-0276 13860 ☐ Sharma Ajalee K 13862 Olson Paul C [10]▲ 13864 No Current Listing 13866 Aquino Marietta G [10]▲775-677-2117 13868 Preston Tracy T [10]▲775-972-6473 Preston Beth E775-972-6473 13870 No Current Listing 13872 ☐ Howell Danielle J 13874 Nicholson Linda J [10]▲775-677-4198 13876 Thomsen Kurt D [10]▲ 13878 McGranahan Brenda [10]▲ 13880 Danner Krystal L [10]▲ 13882 Dunsmore Clay E [10]▲ 13884 Knapp Ryan [10]▲775-677-1474 Brady Alanna ☐ Bosma Wayde775-971-0389 13888 Ulrych Mike J [10]▲ 13890 Brennan Mike F [10]▲ 13900 Wilson Ruby J [10]▲ 13902 Smith Andrew D & Stacy L [10]▲775-677-4782 13904 ☐ Love Terri775-677-1772 13906 Fox Michael K [10]▲ 13908 - 13910 No Current Listing (2 Hses) 13912 ☐ Kemp John S775-972-5753 13914 ☐ Vaughn Rory R</p>	<p>LEE AVE Cont'd 235 - 245 No Current Listing (2 Hses)</p> <p style="text-align: right;">HOUSEHOLDS 2</p> <p>LEEWARD CT (RENO)-FROM 4328 LEEWARD LN NORTHEAST * ZIP CODE 89502 CAR-RT C042 4069 ☐ Keever Bettie Sykes Robert A [10]▲ 4070 Usher Joanne [10]▲ Usher Jodi 4071 No Current Listing 4072 ☐ House Troy R 4073 No Current Listing 4074 Crabtree Virginia T [10]▲ 4075 Bender Carol A [10]▲ 4076 Carlos-Cabrera Jorge N [10]▲</p> <p style="text-align: right;">HOUSEHOLDS 9</p> <p>LEEWARD LN (RENO)-FROM 4001 LEEWARD CT EAST * SNOWSHOE LN CONTINUES * ZIP CODE 89502 CAR-RT C042 4303 Piper Richard D [10]▲ 4305 Pica Santa L [10]▲ 4307 Rowlands Pamela A [10]▲ 4309 Armer Rebecca M [10]▲ 4311 - 4312 No Current Listing (2 Hses) 4313 Rhodemyre Kimberly L [10]▲775-827-3193 Rhodemyre Harm775-827-3193 4314 ☐ Rady Thomas W 4315 No Current Listing 4317 Handlin Louise E [10]▲775-826-4127 Handlin Anna775-826-4127 4318 Atchison Holly K [10]▲ 4319 No Current Listing 4320 Allen William S [10]▲ ☐ Smith Rachelle G 4321 Knight James S [10]▲ 4322 Roberts Diane S & Stephen L [10]▲ 4323 Wood Cheryl A [10]▲ 4324 No Current Listing 4325 Wilkinson Joy L [10]▲ * LEeward CT BEGINS 4327 No Current Listing 4328 ☐ Milne Alex 4329 Gates Donald L & Leone C [10]▲775-826-9184 4330 O'Brien Jeanette S [10]▲ 4331 Macielan Robb J & Gina C [10]▲ 4332 ☐ Jezewski Suzanne 4333 No Current Listing 4334 Stock Heier M [10]▲ Stock Madge H 4335 Tracy Patrick R [10]▲775-826-2612 4336 Novak Mark G & Sheila F [10]▲775-829-2789 4337 ☐ Hart Jessica ☐ Horn Rita775-827-6475 4339 White Gary [10]▲775-825-2911 4341 No Current Listing 4343 ☐ Moberly Lisa 4348 ☐ Oloole Rhonda M775-827-6909 * LORETT LN INTERSECTS</p> <p style="text-align: right;">HOUSEHOLDS 36</p> <p>LEFT HAND CANYON RD (RENO) * ZIP CODE 89510 CAR-RT H001 1283 Lucero-Smith Rebecca L [10]▲</p> <p style="text-align: right;">HOUSEHOLDS 1</p> <p>N LEGACY CT (RENO)-FROM 9701 S LEGACY CT * ZIP CODE 89521 CAR-RT R044 9650 No Current Listing 9670 ☐ Castaneda Thomas P 9675 Weller Jerri A [10]▲ 9680 Blackwell Troy D & Angie E [10]▲775-852-0862 9685 Ricketts Tim H & Nancy M [10]▲ 9690 Huber Adam & Vida A [10]▲775-852-8214 9695 Volti Maria [10]▲ * LEGACY VILLAGE RD INTERSECTS</p> <p style="text-align: right;">HOUSEHOLDS 7</p> <p>S LEGACY CT (RENO)-FROM 9699 N LEGACY CT SOUTHEAST * LEGACY VILLAGE RD INTERSECTS * ZIP CODE 89521 CAR-RT R044 9701 ☐ Grossman Les775-852-3254 Perez David E [10]▲775-852-3254 9721 Hubble Joel M & Linda A [11]▲ 9730 ☐ Choma Shirley J Choma Kent N 9741 Alimanzar Jose L [10]▲ 9750 Bales Tom H & Cathi L [10]▲ 9761 Capurro Janelle C [10]▲775-852-0383 Clark Cupurro J [10]▲775-852-0383</p>

LAUREL ST TO LEISURE LN	LAUREL ST	LEAH CIR	LEAR BLVD	
<p>LAUREL ST 457 Not Verified 471 Cloutier Aida D BUSINESSES 1 HOUSEHOLDS 19</p> <p>LAUREL PARK WAY (RENO)-FROM 3607 BOYNTON LN EAST - ZIP CODE 89502 CAR-RT C024 4015 Robles Esperanza Robles Jose L Sr 4030 Suanes Carmen D Suanes Christian E 4035-4040 Not Verified (2 Hses) 4045 Mendoza Carlos G & Maria 4050 Williams Tracee C 4055 Suanes Montalva C Suanes Valiente A 4060 Claus Denise 4065 Dacanay Josefina C Dacanay Pio C 4070 Probst Geoffrey C 829-2854 Probst Sheila A 4085 Marazita Debby J & Frank</p> <p style="text-align: center;">HOUSEHOLDS 11</p> <p>LAURELWOOD DR (RENO)-FROM 6035 CARRIAGE HOUSE WAY NORTHWEST - ZIP CODE 89509 CAR-RT C027 6166 Schmanski Donald W Sr Schmanski Sarah A 828-5409 6168 Allison Edward E & Joann 6170 Patsch Benno J & Rosemarie 6172 Rusk Dawn A Rusk Wally R 6174 Not Verified 6176 Bloomer Elaine Bloomer Joel 6178 Goebel Russell R & Marlene 6180 Not Verified 6182 Monahan Daryl T & Bonnie 6184 Hively Jimmy K & Karen 6186 Not Verified 6188 Kasiler Charles J III & Margaret 6190 D H BLATTNER & SONS gypsum/calcite mining McCafferty John A Jr & Mistee 6192-6194 Not Verified (2 Hses) BUSINESSES 1 HOUSEHOLDS 15</p> <p>LAUSANNE DR (RENO)-FROM 17601 BORDEAUX DR SOUTHWEST - ZIP CODE 89511 CAR-RT R036 5530 Klay Othmar O & Christine 5580 Anderson Robert R Anderson Sally E 5670 Cameron Don C & Pamela 5680 Larsen Hans H Larsen Victoria C 5695-5698 Borthnick Samuel E & Beverly +DIJON CIR BEGINS 5705 Cooper Darrell +FLORIMONT CT BEGINS 5800 Not Verified 5815 Smith Cheryl R 5835 Serio Robert +LAKE GENEVA CT BEGINS 5845 Ewing Carrel Ewing Gayle T & Karen 5850 Baggett Stanley T & Karen 5852 Oosthuizen Adrian J 5880 Oosthuizen Donna 5915 Stephens John 5920 Muzea George P & Maria HOUSEHOLDS 14</p> <p>LAVENDER WAY (RENO)-FROM 15133 CRIMSON DR EAST - ZIP CODE 89511 CAR-RT R012 1055 Geyer Dave W 1130 Zesady Leon A Zesady Tim R 1142 Not Verified (2 Apts) 1145 Not Verified 1165 Richard Robert R & Darly 1195 Not Verified +SCARLET WAY INTERSECTS BUSINESSES 1 HOUSEHOLDS 11</p> <p>LAWRY DR (SPARKS)-FARGO WAY CONTINUES - ZIP CODE 89436 CAR-RT C083 2604 Haas Gaylen A 2607 Serba Patricia G 2610 Scurt Anthony T 2613 Sone Elise 2661 FAIRWAYS BY LAKEMONT single-fam constr 2664 Miller James G & Christine 2667 Speegle Robert L & Elaine</p>	<p>LAWRY DR 2679 Not Verified 2684 Peregoff Aileen J 2685 Markham Pam R 2690 Mayberry Adam R 2691 Roland James P Roland Nancy</p> <p style="text-align: center;">HOUSEHOLDS 10</p> <p>LAWTON CT (SPARKS)-FARGO WAY CONTINUES - ZIP CODE 89434 CAR-RT C067 1206 Rodgers Kenneth C & Lynn 1207 Vargas Marisol 1213 Lattie Heidi A 1216 Not Verified 1226 Obrien Elizabeth A Obrien Joseph A 1227 Brown Sandra L Brown Steven L 1233 Pingle Mark A & Melissa 1236 Parker Renee E Parker Robert L 1237 Ercolin Jewel D Ercolin Ralph H 1243 Padin Bette A Padin Martin N 1246 McAuliffe Robert A</p> <p style="text-align: center;">HOUSEHOLDS 12</p> <p>LEADFIELD AVE (RENO)-FROM 2 SILVER REEF DR NORTH - ZIP CODE 89506 CAR-RT C037 21 Jennings Dominique Jennings Richard L 22-27 Not Verified (6 Hses) 28 Cutting Douglas S Cutting Gloria D 29 Polier William 30 Hall Harold A & Helen 31 Ford Ford Michael W 32-161 Not Verified (9 Hses) 162 Laper Lisa A Laper Marchaux M 163-164 Not Verified (2 Hses) 165 Curtolt Walter L 166 Not Verified 167 Harcourt Robert A 168 Haynes Phillip R & Leticia Pena Arcelia 169 Ross Tabitha 170 Clark Janice E 171 Not Verified 172 Cain Dina R 173 Collins Bonnie R 174 Collins Todd C +PANAMINT DR INTERSECTS HOUSEHOLDS 34</p> <p>LEAH CIR (RENO)-FROM 964 WHEATLAND RD - ZIP CODE 89511 CAR-RT C070 943 Not Verified 944 Day Richard A Jr & Karen 945 Chin Dae H Chin Hyun S 946 Not Verified 947 Curry Richard A Curry Sheri 948 Ramsey Kelli P 949 Jay Richard L & Amy 950 Bailey Bill J Bailey Kathy A 951 Lew Jong W & Kiu 952 Martin David C Martin Faye C 953 Trodden Gerald C & Aina 955 Not Verified 956 Williams Annette M Williams David G 957 Caramella Julie R Caramella M 959 Not Verified 960 Colburn Dennis R & Darla 961 Tillis John H Tillis Maria B 963 Humphrey Lois L Humphrey Steven B 964 Klink Barbara Klink Stephen R Weber Laurie M 965 Luongo John M & Gloria 966 Not Verified 967 Digrazia John C 968-970 Not Verified (3 Hses) 971 Blevins Linda L & John 973 Conroy Marvin D 974 Not Verified 975 Rodolico Michael P 976 Not Verified 977 Dower Barry E & Virginia 978 Blanco Ariel G & Galina 979 Robinson Mary C 80 Anderson Jarvis L 981 Kippenstein Jeff M & Maureen 982 Edmunds Frederick C 983 Moore Ingrid M 985 Not Verified 986 Edmunds Frederick C Edmunds Nancy S</p>	<p>987 Lukas Timothy A 988 Santoro Deborah L Christopher 989-990 Not Verified (2 Hses) 991 Rogers Elizabeth A 993 Rossi Vince A & Kathleen 994 Not Verified 995 Volk Iris A Volk Rick J 997 McInire Richard M & Jacqueline 998 Not Verified 999 Katal Walter M Jr & Rosemarie</p> <p style="text-align: center;">HOUSEHOLDS 50</p> <p>LEAR BLVD (RENO)-ZIP CODE 89506 CAR-RT R045 10990 OVERHEAD DOOR 10991 BMG DISTRIBUTION durable DIV GROUP bus serv ERICO +MOYA BLVD INTERSECTS +PRODUCTION DR BEGINS +PRODUCTION DR INTERSECTS +STEAD BLVD INTERSECTS +KERATITE ST ENDS +CAMEL ROCK DR INTERSECTS - ZIP CODE 89506 CAR-RT C039 13750 CIELO VISTA GARDEN APARTMENTS apts Roberts S S 1 Not Verified 2 Pilato Michelle L 3 Not Verified 5 Rose Lisa L 6 Castle James 8 Meyer Otto K 9-10 Not Verified (2 Apts) 13 Day Kaka 14-17 Not Verified (3 Apts) 19 Kay Donald C 19-20 Not Verified 20 Not Verified 21 Lagere Daisy 21 Lagere Fred J II 22-24 Not Verified (3 Apts) 25 Smith Renee M 27-28 Not Verified (2 Apts) 13802 Not Verified 13804 Pfeifer Frank M Pfeifer Kirstl K 13806 Not Verified 13808 Geroux Gail M 13810 Stachnouse Earl 13812 Not Verified 13814 Wright Douglas A 13816 Fleming Melvin A Jr 13820 Souza Arthur J Souza Douglas A 13822 Not Verified 13824 Abrahms Dennis P 13826 Powell Richard 13828 Day Andy P 13830 Koelzer Derek 13832 Not Verified 13834 Cardwell Carole L Cardwell Rex P 13840-13842 Not Verified (2 Hses) 13842 Hansen Traci K 13846 Palmer Walter B Rosemary 13848 Rodgers Scott & Carla 13850 Kirby Willie 13860 Yeargin Sergio A Yeargin Virginia 13862 Olson Paul C 13864 Dierberger Kenneth W 13866 Aquino Marietta G 13868-13870 Not Verified (2 Hses) 13872 Leclair Thomas W 13874 Nicholson Linda J 13876 Thomsen Paul D 13878 Brandon Ronald L 13880 Not Verified 13882 Dunston Clay E 13884-13904 Not Verified (7 Hses) 13906 Sterba Terence P 13908 More Robert A 13910 Not Verified 13912 Levine Jon A 13914 Not Verified 13920 DEMPSEY'S AQUARIUM SERVICE retail stores 13922 Owen Richard G & Barbara +SAGE POINT CT BEGINS 13924 WWW COMEDYGHOSTWRITERS COM writers 13926 Huffstutler Bobby D Huffstutler Ruth E 13930 Cerasani Janis S Cerasani Richard A 13932 Chapman Sheila M 13934 Duncan Stacey L 13936-13938 Not Verified 13950 Overton Barbara 13952 Not Verified 13954 Rose Jimmy</p>	<p>Rose Shirley M Turgeon Robert D II Turgeon Robert D III 13958 Stannard Al J Stannard Allison J 13960 Not Verified 13962-13966 Not Verified (2 Hses) 13968 Hansen Bobby Hansen Daniel L 13980 Not Verified 13982 Ellis Scott M Ellis Shirley 13984 Mataya Lynn A 13986 Armstrong April L 13988 Jones Leland W Jr 13990 Cotter James P 13992-13998 Not Verified (4 Hses) 14000 Sterne Shawna M & Trevor 14002 Pearce Pamela M Pearce William A Jr SIERRA INSTITUTE PHOTOGRAPHY coml photography 14006-14010 Not Verified (3 Hses) 14012 Degrossellers Leo R 14020 Chnusaer Marvin E & Lisa 14022 Not Verified 14024 Noyola Balisalo Noyola Juan F 14026 Wilks David B & Paula 14028-14034 Not Verified (4 Hses) 14100 P R DONNELLEY & SONS COMPANY prom prt litho 14250 VEKA WEST 14291 RENO PLASTICS unsupported plastics f 14311 PELLIE Tina L TRANSPRTN trucking 14381 PLEXCO clay chimney prods 14400 ADVANCE TABCO metal roofing/roof dra WESKO INDUSTRIES metal roofing/roof dra 14444 FREIGHTLINER mtr veh parts/accessory BUSINESSES 16 HOUSEHOLDS 110</p> <p>LEATHER LN (RENO)-FROM 8501 CASSILIS DR EAST - ZIP CODE 89506 CAR-RT R010 7895 Stirn Catherine E 7930 Not Verified 7935 Taulman Dawn E Taulman William L 7980 Baumgardner James A & Linda +WISE AVE ENDS HOUSEHOLDS 4</p> <p>LECHE WAY (RENO)-FROM 3075 CABALLO DR EAST - ZIP CODE 89502 CAR-RT C030 4405 O'Malley Mike 4411 Peltie Tina L 4415 Not Verified 4421 Siggins Jerry W & Lisa 4425 Beltran Oscar M Beltran Oscar M 4435 Weinand Donald L & Michele +CHAVEZ DR BEGINS HOUSEHOLDS 6</p> <p>LEE AVE (RENO)-FROM 2 ELM CT SOUTH +COURT INTERSECTS - ZIP CODE 89501 CAR-RT C026 235-245 Not Verified (2 Hses) +RIDGE ST INTERSECTS HOUSEHOLDS 2</p> <p>LEEWARD CT (RENO)-FROM 4355 LEEWARD LN - ZIP CODE 89502 CAR-RT C042 4069-4070 Not Verified (2 Hses) 4071 Rhoden Donald E & Patricia 4072-4074 Not Verified (3 Hses) 4075 Bender Carol A 4076 Varnum Jacquelyn R 4077-4079 Not Verified 4081-4083 Not Verified 4085-4087 Not Verified 4091-4093 Not Verified 4095-4097 Not Verified 4101-4103 Not Verified 4105-4107 Not Verified 4111-4113 Not Verified 4115-4117 Not Verified 4121-4123 Not Verified 4125-4127 Not Verified 4131-4133 Not Verified 4135-4137 Not Verified 4141-4143 Not Verified 4145-4147 Not Verified 4151-4153 Not Verified 4155-4157 Not Verified 4161-4163 Not Verified 4165-4167 Not Verified 4171-4173 Not Verified 4175-4177 Not Verified 4181-4183 Not Verified 4185-4187 Not Verified 4191-4193 Not Verified 4195-4197 Not Verified 4201-4203 Not Verified 4205-4207 Not Verified 4211-4213 Not Verified 4215-4217 Not Verified 4221-4223 Not Verified 4225-4227 Not Verified 4231-4233 Not Verified 4235-4237 Not Verified 4241-4243 Not Verified 4245-4247 Not Verified 4251-4253 Not Verified 4255-4257 Not Verified 4261-4263 Not Verified 4265-4267 Not Verified 4271-4273 Not Verified 4275-4277 Not Verified 4281-4283 Not Verified 4285-4287 Not Verified 4291-4293 Not Verified 4295-4297 Not Verified 4301-4303 Not Verified 4305-4307 Not Verified 4311-4313 Not Verified 4315-4317 Not Verified 4321-4323 Not Verified 4325-4327 Not Verified 4331-4333 Not Verified 4335-4337 Not Verified 4341-4343 Not Verified 4345-4347 Not Verified 4351-4353 Not Verified 4355-4357 Not Verified 4361-4363 Not Verified 4365-4367 Not Verified 4371-4373 Not Verified 4375-4377 Not Verified 4381-4383 Not Verified 4385-4387 Not Verified 4391-4393 Not Verified 4395-4397 Not Verified 4401-4403 Not Verified 4405-4407 Not Verified 4411-4413 Not Verified 4415-4417 Not Verified 4421-4423 Not Verified 4425-4427 Not Verified 4431-4433 Not Verified 4435-4437 Not Verified 4441-4443 Not Verified 4445-4447 Not Verified 4451-4453 Not Verified 4455-4457 Not Verified 4461-4463 Not Verified 4465-4467 Not Verified 4471-4473 Not Verified 4475-4477 Not Verified 4481-4483 Not Verified 4485-4487 Not Verified 4491-4493 Not Verified 4495-4497 Not Verified 4501-4503 Not Verified 4505-4507 Not Verified 4511-4513 Not Verified 4515-4517 Not Verified 4521-4523 Not Verified 4525-4527 Not Verified 4531-4533 Not Verified 4535-4537 Not Verified 4541-4543 Not Verified 4545-4547 Not Verified 4551-4553 Not Verified 4555-4557 Not Verified 4561-4563 Not Verified 4565-4567 Not Verified 4571-4573 Not Verified 4575-4577 Not Verified 4581-4583 Not Verified 4585-4587 Not Verified 4591-4593 Not Verified 4595-4597 Not Verified 4601-4603 Not Verified 4605-4607 Not Verified 4611-4613 Not Verified 4615-4617 Not Verified 4621-4623 Not Verified 4625-4627 Not Verified 4631-4633 Not Verified 4635-4637 Not Verified 4641-4643 Not Verified 4645-4647 Not Verified 4651-4653 Not Verified 4655-4657 Not Verified 4661-4663 Not Verified 4665-4667 Not Verified 4671-4673 Not Verified 4675-4677 Not Verified 4681-4683 Not Verified 4685-4687 Not Verified 4691-4693 Not Verified 4695-4697 Not Verified 4701-4703 Not Verified 4705-4707 Not Verified 4711-4713 Not Verified 4715-4717 Not Verified 4721-4723 Not Verified 4725-4727 Not Verified 4731-4733 Not Verified 4735-4737 Not Verified 4741-4743 Not Verified 4745-4747 Not Verified 4751-4753 Not Verified 4755-4757 Not Verified 4761-4763 Not Verified 4765-4767 Not Verified 4771-4773 Not Verified 4775-4777 Not Verified 4781-4783 Not Verified 4785-4787 Not Verified 4791-4793 Not Verified 4795-4797 Not Verified 4801-4803 Not Verified 4805-4807 Not Verified 4811-4813 Not Verified 4815-4817 Not Verified 4821-4823 Not Verified 4825-4827 Not Verified 4831-4833 Not Verified 4835-4837 Not Verified 4841-4843 Not Verified 4845-4847 Not Verified 4851-4853 Not Verified 4855-4857 Not Verified 4861-4863 Not Verified 4865-4867 Not Verified 4871-4873 Not Verified 4875-4877 Not Verified 4881-4883 Not Verified 4885-4887 Not Verified 4891-4893 Not Verified 4895-4897 Not Verified 4901-4903 Not Verified 4905-4907 Not Verified 4911-4913 Not Verified 4915-4917 Not Verified 4921-4923 Not Verified 4925-4927 Not Verified 4931-4933 Not Verified 4935-4937 Not Verified 4941-4943 Not Verified 4945-4947 Not Verified 4951-4953 Not Verified 4955-4957 Not Verified 4961-4963 Not Verified 4965-4967 Not Verified 4971-4973 Not Verified 4975-4977 Not Verified 4981-4983 Not Verified 4985-4987 Not Verified 4991-4993 Not Verified 4995-4997 Not Verified</p>	<p>LEEWARD LN Donald Larry K McDonald Marianne Turley Marianne Turley Mathew J 4319 Not Verified 4320 Lardie Brant C Lardie Megan J 4321 Hubbard Janis S & David 4322-4324 Not Verified 4325-4327 Not Verified 4328-4330 Not Verified 4331-4333 Not Verified 4334-4336 Not Verified 4337-4339 Not Verified 4340-4342 Not Verified 4343-4345 Not Verified 4346-4348 Not Verified 4349-4351 Not Verified 4352-4354 Not Verified 4355-4357 Not Verified 4358-4360 Not Verified 4361-4363 Not Verified 4364-4366 Not Verified 4367-4369 Not Verified 4370-4372 Not Verified 4373-4375 Not Verified 4376-4378 Not Verified 4379-4381 Not Verified 4382-4384 Not Verified 4385-4387 Not Verified 4388-4390 Not Verified 4391-4393 Not Verified 4394-4396 Not Verified 4397-4399 Not Verified 4400-4402 Not Verified 4403-4405 Not Verified 4406-4408 Not Verified 4409-4411 Not Verified 4412-4414 Not Verified 4415-4417 Not Verified 4418-4420 Not Verified 4421-4423 Not Verified 4424-4426 Not Verified 4427-4429 Not Verified 4430-4432 Not Verified 4433-4435 Not Verified 4436-4438 Not Verified 4439-4441 Not Verified 4442-4444 Not Verified 4445-4447 Not Verified 4448-4450 Not Verified 4451-4453 Not Verified 4454-4456 Not Verified 4457-4459 Not Verified 4460-4462 Not Verified 4463-4465 Not Verified 4466-4468 Not Verified 4469-4471 Not Verified 4472-4474 Not Verified 4475-4477 Not Verified 4478-4480 Not Verified 4481-4483 Not Verified 4484-4486 Not Verified 4487-4489 Not Verified 4490-4492 Not Verified 4493-4495 Not Verified 4496-4498 Not Verified 4499-4501 Not Verified 4502-4504 Not Verified 4505-4507 Not Verified 4508-4510 Not Verified 4511-4513 Not Verified 4514-4516 Not Verified 4517-4519 Not Verified 4520-4522 Not Verified 4523-4525 Not Verified 4526-4528 Not Verified 4529-4531 Not Verified 4532-4534 Not Verified 4535-4537 Not Verified 4538-4540 Not Verified 4541-4543 Not Verified 4544-4546 Not Verified 4547-4549 Not Verified 4550-4552 Not Verified 4553-4555 Not Verified 4556-4558 Not Verified 4559-4561 Not Verified 4562-4564 Not Verified 4565-4567 Not Verified 4568-4570 Not Verified 4571-4573 Not Verified 4574-4576 Not Verified 4577-4579 Not Verified 4580-4582 Not Verified 4583-4585 Not Verified 4586-4588 Not Verified 4589-4591 Not Verified 4592-4594 Not Verified 4595-4597 Not Verified 4598-4600 Not Verified 4601-4603 Not Verified 4604-4606 Not Verified 4607-4609 Not Verified 4610-4612 Not Verified 4613-4615 Not Verified 4616-4618 Not Verified 4619-4621 Not Verified 4622-4624 Not Verified 4625-4627 Not Verified 4628-4630 Not Verified 4631-4633 Not Verified 4634-4636 Not Verified 4637-4639 Not Verified 4640-4642 Not Verified 4643-4645 Not Verified 4646-4648 Not Verified 4649-4651 Not Verified 4652-4654 Not Verified 4655-4657 Not Verified 4658-4660 Not Verified 4661-4663 Not Verified 4664-4666 Not Verified 4667-4669 Not Verified 4670-4672 Not Verified 4673-4675 Not Verified 4676-4678 Not Verified 4679-4681 Not Verified 4682-4684 Not Verified 4685-4687 Not Verified 4688-4690 Not Verified 4691-4693 Not Verified 4694-4696 Not Verified 4697-4699 Not Verified 4700-4702 Not Verified 4703-4705 Not Verified 4706-4708 Not Verified 4709-4711 Not Verified 4712-4714 Not Verified 4715-4717 Not Verified 4718-4720 Not Verified 4721-4723 Not Verified 4724-4726 Not Verified 4727-4729 Not Verified 4730-4732 Not Verified 4733-4735 Not Verified 4736-4738 Not Verified 4739-4741 Not Verified 4742-4744 Not Verified 4745-4747 Not Verified 4748-4750 Not Verified 4751-4753 Not Verified 4754-4756 Not Verified 4757-4759 Not Verified 4760-4762 Not Verified 4763-4765 Not Verified 4766-4768 Not Verified 4769-4771 Not Verified 4772-4774 Not Verified 4775-4777 Not Verified 4778-4780 Not Verified 4781-4783 Not Verified 4784-4786 Not Verified 4787-4789 Not Verified 4790-4792 Not Verified 4793-4795 Not Verified 4796-4798 Not Verified 4799-4801 Not Verified 4802-4804 Not Verified 4805-4807 Not Verified 4808-4810 Not Verified 4811-4813 Not Verified 4814-4816 Not Verified 4817-4819 Not Verified 4820-4822 Not Verified 4823-4825 Not Verified 4826-4828 Not Verified 4829-4831 Not Verified 4832-4834 Not Verified 4835-4837 Not Verified 4838-4840 Not Verified 4841-4843 Not Verified 4844-4846 Not Verified 4847-4849 Not Verified 4850-4852 Not Verified 4853-4855 Not Verified 4856-4858 Not Verified 4859-4861 Not Verified 4862-4864 Not Verified 4865-4867 Not Verified 4868-4870 Not Verified 4871-4873 Not Verified 4874-4876 Not Verified 4877-4879 Not Verified 4880-4882 Not Verified 4883-4885 Not Verified 4886-4888 Not Verified 4889-4891 Not Verified 4892-4894 Not Verified 4895-4897 Not Verified 4898-4900 Not Verified 4901-4903 Not Verified 4904-4906 Not Verified 4907-4909 Not Verified 4910-4912 Not Verified 4913-4915 Not Verified 4916-4918 Not Verified 4919-4921 Not Verified 4922-4924 Not Verified 4925-4927 Not Verified 4928-4930 Not Verified 4931-4933 Not Verified 4934-4936 Not Verified 4937-4939 Not Verified 4940-4942 Not Verified 4943-4945 Not Verified 4946-4948 Not Verified 4949-4951 Not Verified 4952-4954 Not Verified 4955-4957 Not Verified 4958-4960 Not Verified 4961-4963 Not Verified 4964-4966 Not Verified 4967-4969 Not Verified 4970-4972 Not Verified 4973-4975 Not Verified 4976-4978 Not Verified 4979-4981 Not Verified 4982-4984 Not Verified 4985-4987 Not Verified 4988-4990 Not Verified 4991-4993 Not Verified 4994-4996 Not Verified 4997-4999 Not Verified 5000-5002 Not Verified 5003-5005 Not Verified 5006-5008 Not Verified 5009-5011 Not Verified 5012-5014 Not Verified 5015-5017 Not Verified 5018-5020 Not Verified 5021-5023 Not Verified 5024-5026 Not Verified 5027-5029 Not Verified 5030-5032 Not Verified 5033-5035 Not Verified 5036-5038 Not Verified 5039-5041 Not Verified 5042-5044 Not Verified 5045-5047 Not Verified 5048-5050 Not Verified 5051-5053 Not Verified 5054-5056 Not Verified 5057-5059 Not Verified 5060-5062 Not Verified 5063-5065 Not Verified 5066-5068 Not Verified 5069-5071 Not Verified 5072-5074 Not Verified 5075-5077 Not Verified 5078-5080 Not Verified 5081-5083 Not Verified 5084-5086 Not Verified 5087-5089 Not Verified 5090-5092 Not Verified 5093-5095 Not Verified 5096-5098 Not Verified 5099-5101 Not Verified 5102-5104 Not Verified 5105-5107 Not Verified 5108-5110 Not Verified 5111-5113 Not Verified 5114-5116 Not Verified 5117-5119 Not Verified 5120-5122 Not Verified 5123-5125 Not Verified 5126-5128 Not Verified 5129-5131 Not Verified 5132-5134 Not Verified 5135-5137 Not Verified 5138-5140 Not Verified 5141-5143 Not Verified 5144-5146 Not Verified 5147-5149 Not Verified 5150-5152 Not Verified 5153-5155 Not Verified 5156-5158 Not Verified 5159-5161 Not Verified 5162-5164 Not Verified 5165-5167 Not Verified 5168-5170 Not Verified 5171-5173 Not Verified 5174-5176 Not Verified 5177-5179 Not Verified 5180-5182 Not Verified 5183-5185 Not Verified 5186-5188 Not Verified 5189-5191 Not Verified 5192-5194 Not Verified 5195-5197 Not Verified 5198-5199 Not Verified</p> <p style="text-align: center;">HOUSEHOLDS 38</p> <p>N LEGACY CT (RENO)-FROM 9701 S LEGACY CT - ZIP CODE 89511 CAR-RT R041 9660 Giambra Michael K 9670 Howell Frank E III 9680 Not Verified 9685 Ricketts Tim H & Nancy 9690 Huber Adam & Vida 9695 Not Verified Roncelli Alpha I 9695-9701 Not Verified (2 Hses) +LEGACY VILLAGE DR INTERSECTS HOUSEHOLDS 7</p> <p>S LEGACY CT (RENO)-FROM 1867 LEGACY VILLAGE DR SOUTHEAST +N LEGACY CT ENDS - ZIP CODE 89511 CAR-RT R041 9701 Perez David E 9710 Not Verified 9720 Not Verified 9721-9723 Not Verified (2 Hses) 9724-9726 Not Verified (2 Hses) 9727-9729 Not Verified (2 Hses) 9730-9732 Not Verified (2 Hses) 9733-9735 Not Verified (2 Hses) 9736-9738 Not Verified (2 Hses) 9739-9741 Not Verified (2 Hses) 9742-9744 Not Verified (2 Hses) 9745-9747 Not Verified (2 Hses) 9748-9750 Not Verified (2 Hses) 9751-9753 Not Verified (2 Hses) 9754-9756 Not Verified (2 Hses) 9757-9759 Not Verified (2 Hses) 9760-9762 Not Verified (2 Hses) 9763-9765 Not Verified (2 Hses) 9766-9768 Not Verified (2 Hses) 9769-9771 Not Verified (2 Hses) 9772-9774 Not Verified (2 Hses) 9775-9777 Not Verified (2 Hses) 9778-9780 Not Verified (2 Hses) 9781-9783 Not Verified (2 Hses) 9784-9786 Not Verified (2 Hses) 9787-9789 Not Verified (2 Hses) 9790-9792 Not Verified (2 Hses) 9793-9795 Not Verified (2 Hses) 9796-9798 Not Verified (2 Hses) 9799-9801 Not Verified (2 Hses) 9802-9804 Not Verified (2 Hses) 9805-9807 Not Verified (2 Hses) 9808-9810 Not Verified (2 Hses) 9811-9813 Not Verified (2 Hses) 9814-9816 Not Verified (2 Hses) 9817-9819 Not Verified (2 Hses) 9820-9822 Not Verified (2 Hses) 9823-9825 Not Verified (2 Hses) 9826-9828 Not Verified (2 Hses) 9829-9831 Not Verified (2 Hses) 9832-9834 Not Verified (2 Hses) 9835-9837 Not Verified (2 Hses) 9838-9840 Not Verified (2 Hses) 9841-9843 Not Verified (2 Hses) 9844-9846 Not Verified (2 Hses) 9847-9849 Not Verified (2 Hses) 9850-9852 Not Verified (2 Hses) 9853-9855 Not Verified (2 Hses) 9856-9858 Not Verified (2 Hses) 9859-9861 Not Verified (2 Hses) 9862-9864 Not Verified (2 Hses) 9865-9867 Not Verified (2 Hses) 9868-9870 Not Verified (2 Hses) 9871-9873 Not Verified (2 Hses) 9874-9876 Not Verified (2 Hses) 9877-9879 Not Verified (2 Hses) 9880-9882 Not Verified (2 Hses) 9883-9885 Not Verified (2 Hses) 9886-9888 Not Verified (2 Hses) 9889-9891 Not Verified (2 Hses) 9892-9894 Not Verified (2 Hses) 9895-9897 Not Verified (2 Hses) 9898-9900 Not Verified (2 Hses) 9901-9903 Not Verified (2 Hses) 9904-9906 Not Verified (2 Hses) 9907-9909 Not Verified (2 Hses) 9910-9912 Not Verified (2 Hses) 9913-9915 Not Verified (2 Hses) 9916-9918 Not Verified (2 Hses) 9919-9921 Not Verified (2 Hses) 9922-9924 Not Verified (2 Hses) 9925-9927 Not Verified (2 Hses) 9928-9930 Not Verified (2 Hses) 9931-9933 Not Verified (2 Hses) 9934-9936 Not Verified (2 Hses) 9937-9939 Not Verified (2 Hses) 9940-9942 Not Verified (2 Hses) 9943-9945 Not Verified (2 Hses) 9946-9948 Not Verified (2 Hses) 9949-9951 Not Verified (2 Hses) 9952-9954 Not Verified (2 Hses) 9955-9</p>



1380 Humboldt Street
Tel. 323-4725

EARL E. GAMES INC.

CONSTRUCTION
Excavating and Grading - Contractors
Loaders - Backhoes - Tractors - Compressors - Demolition - Nevada Contractors License No. 210
Reno, 89509

1895 Plumas
Tel. 852-4063

* NEW NEIGHBOR

LANDERWOOD DR cont'd
1231 Bryn James M [E] 863-8586
1240 Angela George C & Frances B [E] 863-9141
1241* Athey P [E] 863-8597
1250 Vacant
1251 Hanson Richard A & Audrey S [E] 863-8597
1250 Mc Intosh Barry L & Jane M [E] 863-2229
1261 Fontaine P A [E] 863-1155
1270 Brundage Scott & Norma E [E] 863-8580
1271 Allan Richard [E] 863-8580
1280 Collins Larry R & Mary J [E] 863-0227
1290 James Skip L & Rebecca K [E] 863-0528
1291 Not Verified
1292 Newbarth S L
1310* Rahm Stan A & Diane [E] 861-4171
1311* Geraci Andy G
* **BERWELL DR INTERSECTS**
BUSINESSES 1 HOUSEHOLDS 19

LANI CIR (SUN VALLEY)-FROM 176 5TH AV SOUTH
112
* ZIP CODE 89433
5480 Not Verified
5485 Lynch Wilma [E] 673-9383
5486* Calasetta William [E] 673-9383
5489 Baumann James J [E] 673-9383
5490 Hallowell Brent [E] 673-9383
5495* Evans Gloria [E] 673-9383
5496 Faber Gerald K & Lauretta J [E] 673-9383
5498 Grooms Rodney W & Rebekah A [E] 673-9383
5499 Hopen Robert J & Linda [E] 673-9383
5495* Letta Peggy J [E] 673-9383
HOUSEHOLDS 10

LANSING DR (SUN VALLEY)-FROM 5880 AMARGOSA DR NORTH 1 EAST OF MIDDLEFORK DR
102
* ZIP CODE 89433
120* Balingham Callie R [E] 673-1960
130 Criss Lloyd G & Nancy V [E] 673-1960
135 Darling James H & Martha K [E] 673-1960
1407 Mc Cowan Carla A [E] 673-6231
1408 Souza Alexander E [E] 673-6231
1409* Ramirez Raul M & Juana [E] 673-6231
1410 Sharp Mary M [E] 673-6231
* **MIDDLEFORK RD INTERSECTS**
HOUSEHOLDS 6

LARCH RD -FROM PERMISSON ST EAST 1 SOUTH OF PECKHAM LA
* ZIP CODE 89602
* **PERMISSON ST INTERSECTS**
* **PERMISSON RD INTERSECTS**
1600* Hess Fred A [E] 827-5073
HOUSEHOLDS 1

LAREDO CT -FROM FRONTIER ST NORTH 1 EAST OF W 7TH ST
* ZIP CODE 89608
1201 Enderlin Harold C & Lorraine F [E] 747-1872
1204 Baker Rick D & Debra K [E] 747-1872
1204 Not Verified
1205 Dakken Monte R & Donna [E] 747-1872
1206 Dearing Edward N & Magdalen [E] 747-1872
1209* Stafford Jack [E] 746-0454
1211 Rose Ellis [E] 746-0452
* Brewer M James [E] 746-0452
1221* Carver Tom B & Mary L [E] 747-3613
1218 Giovannetti Richard D [E] 747-1927
1216 Fulton Gordon L & Bertha M [E] 747-1314
1220 Allen Chase Robt [E] 747-1678
1221* Leach Billy [E] 746-4456
1222* Blake Phyllis [E] 747-5682
1223* Blanche L Marsha [E] 747-5682
1224 Coleman Deanna M [E] 747-5682
1225* Nicholas James H & Carolyn L [E] 747-3866
1226 Siaber Marion [E] 747-3866
1228 Vacant
1229 Not Verified
1240 Ingalls Robert D [E] 747-5681
1243 Not Verified
1244* Coleman Deanna M [E] 747-5682
1245 Coleman Deanna M [E] 747-5682
1246 Stickle Katie [E] 746-2252
1249* Heller Ralph T & Deanna [E] 747-3189
1250 Heller Ralph T [E] 747-3189
1272 Briggs J F & Francine [E] 747-3189

LAREDO CT cont'd
1276 SIERRA LOMA MAINTENANCE [E] 747-7600
1278 Crandall Hal [E] 747-9778
1280 Vacant
BUSINESSES 1 HOUSEHOLDS 25

LARKIN CIR (SPARKS)-FROM E GREG ST EAST 1 SOUTH OF KLEPPE LA
* ZIP CODE 89411
* **ZIP CODE INTERSECTS**
2236 SILVER STATE INTERNATIONAL TRUCKS INC [E] 688-6000
2251 T N T BESTWAY trans trkg [E] 356-8012
2272 LOGAN LUMBER CO INC [E] 356-7300
2282 WORTHEN EQUIPMENT [E] 353-2500
2292 SIERRA CHEMICAL CO [E] 358-6888
2332 PEAVINE CONSTRUCTION INC [E] 359-2288
2322 WORTHEN KENWORTH INC [E] new & used trks [E] 353-2800
* **MADISON AV INTERSECTS**
BUSINESSES 7

LARKSPUR ST -FROM DAFFODIL WAY NORTHWEST 1 SOUTH OF BLAZING STAR DR
* ZIP CODE 89812
* **DAFFODIL WAY INTERSECTS**
2521 Rice Ruben J & Argelia [E] 786-7967
2522* Johnson Joe [E] 786-1718
2531 Rice Maria R [E] 786-1718
2532* Johnson Joe [E] 786-1718
2541* Singer S I [E] 786-1718
2550* Honeycutt R D [E] 786-1718
2551* Peltier Joseph E & Marilyn K [E] 329-8924
2560* Wadsworth Mark [E] 324-4917
2561-2671 Vacant (2 Hse) [E] 324-4917
2581* Irwin P R [E] 324-9884
2582* Johnson Joe [E] 324-9884
2591* Shafer Marie C [E] 324-9884
2711-2761 Not Verified (51 Hse) [E] 329-8782
2720 Hanlon John J & Joyce D [E] 329-8782
2721-2731 Not Verified (2 Hse) [E] 786-7186
2740* Dunson Thomas C [E] 786-7186
* Campbell Dennis C [E] 786-7186
2741-2751 Not Verified (3 Hse) [E] 329-2374
2750 Jones Robben [E] 329-2374
2751 Not Verified
HOUSEHOLDS 68

LASSEN DR -FROM 1895 COLEMAN DR WEST
* ZIP CODE 89609
* **COLEMAN DR INTERSECTS**
1800* Morse R G [E] 746-3848
1805 Binard M J [E] 746-3848
1825* Brown John P & Barbara A [E] 746-3264
1830 Hackulick Mike G & Janice [E] 747-0664
1841 Not Verified
1842 Not Verified
1843 Not Verified
1844 Not Verified
1845 Not Verified
1846 Not Verified
1847 Not Verified
1848 Not Verified
1849 Not Verified
1850 Not Verified
1851 Not Verified
1852 Not Verified
1853 Not Verified
1854 Not Verified
1855 Not Verified
1856 Not Verified
1857 Not Verified
1858 Not Verified
1859 Not Verified
1860 Not Verified
1861 Not Verified
1862 Not Verified
1863 Not Verified
1864 Not Verified
1865 Not Verified
1866 Not Verified
1867 Not Verified
1868 Not Verified
1869 Not Verified
1870 Not Verified
1871 Not Verified
1872 Not Verified
1873 Not Verified
1874 Not Verified
1875 Not Verified
1876 Not Verified
1877 Not Verified
1878 Not Verified
1879 Not Verified
1880 Not Verified
1881 Not Verified
1882 Not Verified
1883 Not Verified
1884 Not Verified
1885 Not Verified
1886 Not Verified
1887 Not Verified
1888 Not Verified
1889 Not Verified
1890 Not Verified
1891 Not Verified
1892 Not Verified
1893 Not Verified
1894 Not Verified
1895 Not Verified
1896 Not Verified
1897 Not Verified
1898 Not Verified
1899 Not Verified
1900 Not Verified
1901 Not Verified
1902 Not Verified
1903 Not Verified
1904 Not Verified
1905 Not Verified
1906 Not Verified
1907 Not Verified
1908 Not Verified
1909 Not Verified
1910 Not Verified
1911 Not Verified
1912 Not Verified
1913 Not Verified
1914 Not Verified
1915 Not Verified
1916 Not Verified
1917 Not Verified
1918 Not Verified
1919 Not Verified
1920 Not Verified
1921 Not Verified
1922 Not Verified
1923 Not Verified
1924 Not Verified
1925 Not Verified
1926 Not Verified
1927 Not Verified
1928 Not Verified
1929 Not Verified
1930 Not Verified
1931 Not Verified
1932 Not Verified
1933 Not Verified
1934 Not Verified
1935 Not Verified
1936 Not Verified
1937 Not Verified
1938 Not Verified
1939 Not Verified
1940 Not Verified
1941 Not Verified
1942 Not Verified
1943 Not Verified
1944 Not Verified
1945 Not Verified
1946 Not Verified
1947 Not Verified
1948 Not Verified
1949 Not Verified
1950 Not Verified
1951 Not Verified
1952 Not Verified
1953 Not Verified
1954 Not Verified
1955 Not Verified
1956 Not Verified
1957 Not Verified
1958 Not Verified
1959 Not Verified
1960 Not Verified
1961 Not Verified
1962 Not Verified
1963 Not Verified
1964 Not Verified
1965 Not Verified
1966 Not Verified
1967 Not Verified
1968 Not Verified
1969 Not Verified
1970 Not Verified
1971 Not Verified
1972 Not Verified
1973 Not Verified
1974 Not Verified
1975 Not Verified
1976 Not Verified
1977 Not Verified
1978 Not Verified
1979 Not Verified
1980 Not Verified
1981 Not Verified
1982 Not Verified
1983 Not Verified
1984 Not Verified
1985 Not Verified
1986 Not Verified
1987 Not Verified
1988 Not Verified
1989 Not Verified
1990 Not Verified
1991 Not Verified
1992 Not Verified
1993 Not Verified
1994 Not Verified
1995 Not Verified
1996 Not Verified
1997 Not Verified
1998 Not Verified
1999 Not Verified
2000 Not Verified
2001 Not Verified
2002 Not Verified
2003 Not Verified
2004 Not Verified
2005 Not Verified
2006 Not Verified
2007 Not Verified
2008 Not Verified
2009 Not Verified
2010 Not Verified
2011 Not Verified
2012 Not Verified
2013 Not Verified
2014 Not Verified
2015 Not Verified
2016 Not Verified
2017 Not Verified
2018 Not Verified
2019 Not Verified
2020 Not Verified
2021 Not Verified
2022 Not Verified
2023 Not Verified
2024 Not Verified
2025 Not Verified
2026 Not Verified
2027 Not Verified
2028 Not Verified
2029 Not Verified
2030 Not Verified
2031 Not Verified
2032 Not Verified
2033 Not Verified
2034 Not Verified
2035 Not Verified
2036 Not Verified
2037 Not Verified
2038 Not Verified
2039 Not Verified
2040 Not Verified
2041 Not Verified
2042 Not Verified
2043 Not Verified
2044 Not Verified
2045 Not Verified
2046 Not Verified
2047 Not Verified
2048 Not Verified
2049 Not Verified
2050 Not Verified
2051 Not Verified
2052 Not Verified
2053 Not Verified
2054 Not Verified
2055 Not Verified
2056 Not Verified
2057 Not Verified
2058 Not Verified
2059 Not Verified
2060 Not Verified
2061 Not Verified
2062 Not Verified
2063 Not Verified
2064 Not Verified
2065 Not Verified
2066 Not Verified
2067 Not Verified
2068 Not Verified
2069 Not Verified
2070 Not Verified
2071 Not Verified
2072 Not Verified
2073 Not Verified
2074 Not Verified
2075 Not Verified
2076 Not Verified
2077 Not Verified
2078 Not Verified
2079 Not Verified
2080 Not Verified
2081 Not Verified
2082 Not Verified
2083 Not Verified
2084 Not Verified
2085 Not Verified
2086 Not Verified
2087 Not Verified
2088 Not Verified
2089 Not Verified
2090 Not Verified
2091 Not Verified
2092 Not Verified
2093 Not Verified
2094 Not Verified
2095 Not Verified
2096 Not Verified
2097 Not Verified
2098 Not Verified
2099 Not Verified
2100 Not Verified
2101 Not Verified
2102 Not Verified
2103 Not Verified
2104 Not Verified
2105 Not Verified
2106 Not Verified
2107 Not Verified
2108 Not Verified
2109 Not Verified
2110 Not Verified
2111 Not Verified
2112 Not Verified
2113 Not Verified
2114 Not Verified
2115 Not Verified
2116 Not Verified
2117 Not Verified
2118 Not Verified
2119 Not Verified
2120 Not Verified
2121 Not Verified
2122 Not Verified
2123 Not Verified
2124 Not Verified
2125 Not Verified
2126 Not Verified
2127 Not Verified
2128 Not Verified
2129 Not Verified
2130 Not Verified
2131 Not Verified
2132 Not Verified
2133 Not Verified
2134 Not Verified
2135 Not Verified
2136 Not Verified
2137 Not Verified
2138 Not Verified
2139 Not Verified
2140 Not Verified
2141 Not Verified
2142 Not Verified
2143 Not Verified
2144 Not Verified
2145 Not Verified
2146 Not Verified
2147 Not Verified
2148 Not Verified
2149 Not Verified
2150 Not Verified
2151 Not Verified
2152 Not Verified
2153 Not Verified
2154 Not Verified
2155 Not Verified
2156 Not Verified
2157 Not Verified
2158 Not Verified
2159 Not Verified
2160 Not Verified
2161 Not Verified
2162 Not Verified
2163 Not Verified
2164 Not Verified
2165 Not Verified
2166 Not Verified
2167 Not Verified
2168 Not Verified
2169 Not Verified
2170 Not Verified
2171 Not Verified
2172 Not Verified
2173 Not Verified
2174 Not Verified
2175 Not Verified
2176 Not Verified
2177 Not Verified
2178 Not Verified
2179 Not Verified
2180 Not Verified
2181 Not Verified
2182 Not Verified
2183 Not Verified
2184 Not Verified
2185 Not Verified
2186 Not Verified
2187 Not Verified
2188 Not Verified
2189 Not Verified
2190 Not Verified
2191 Not Verified
2192 Not Verified
2193 Not Verified
2194 Not Verified
2195 Not Verified
2196 Not Verified
2197 Not Verified
2198 Not Verified
2199 Not Verified
2200 Not Verified
2201 Not Verified
2202 Not Verified
2203 Not Verified
2204 Not Verified
2205 Not Verified
2206 Not Verified
2207 Not Verified
2208 Not Verified
2209 Not Verified
2210 Not Verified
2211 Not Verified
2212 Not Verified
2213 Not Verified
2214 Not Verified
2215 Not Verified
2216 Not Verified
2217 Not Verified
2218 Not Verified
2219 Not Verified
2220 Not Verified
2221 Not Verified
2222 Not Verified
2223 Not Verified
2224 Not Verified
2225 Not Verified
2226 Not Verified
2227 Not Verified
2228 Not Verified
2229 Not Verified
2230 Not Verified
2231 Not Verified
2232 Not Verified
2233 Not Verified
2234 Not Verified
2235 Not Verified
2236 Not Verified
2237 Not Verified
2238 Not Verified
2239 Not Verified
2240 Not Verified
2241 Not Verified
2242 Not Verified
2243 Not Verified
2244 Not Verified
2245 Not Verified
2246 Not Verified
2247 Not Verified
2248 Not Verified
2249 Not Verified
2250 Not Verified
2251 Not Verified
2252 Not Verified
2253 Not Verified
2254 Not Verified
2255 Not Verified
2256 Not Verified
2257 Not Verified
2258 Not Verified
2259 Not Verified
2260 Not Verified
2261 Not Verified
2262 Not Verified
2263 Not Verified
2264 Not Verified
2265 Not Verified
2266 Not Verified
2267 Not Verified
2268 Not Verified
2269 Not Verified
2270 Not Verified
2271 Not Verified
2272 Not Verified
2273 Not Verified
2274 Not Verified
2275 Not Verified
2276 Not Verified
2277 Not Verified
2278 Not Verified
2279 Not Verified
2280 Not Verified
2281 Not Verified
2282 Not Verified
2283 Not Verified
2284 Not Verified
2285 Not Verified
2286 Not Verified
2287 Not Verified
2288 Not Verified
2289 Not Verified
2290 Not Verified
2291 Not Verified
2292 Not Verified
2293 Not Verified
2294 Not Verified
2295 Not Verified
2296 Not Verified
2297 Not Verified
2298 Not Verified
2299 Not Verified
2300 Not Verified
2301 Not Verified
2302 Not Verified
2303 Not Verified
2304 Not Verified
2305 Not Verified
2306 Not Verified
2307 Not Verified
2308 Not Verified
2309 Not Verified
2310 Not Verified
2311 Not Verified
2312 Not Verified
2313 Not Verified
2314 Not Verified
2315 Not Verified
2316 Not Verified
2317 Not Verified
2318 Not Verified
2319 Not Verified
2320 Not Verified
2321 Not Verified
2322 Not Verified
2323 Not Verified
2324 Not Verified
2325 Not Verified
2326 Not Verified
2327 Not Verified
2328 Not Verified
2329 Not Verified
2330 Not Verified
2331 Not Verified
2332 Not Verified
2333 Not Verified
2334 Not Verified
2335 Not Verified
2336 Not Verified
2337 Not Verified
2338 Not Verified
2339 Not Verified
2340 Not Verified
2341 Not Verified
2342 Not Verified
2343 Not Verified
2344 Not Verified
2345 Not Verified
2346 Not Verified
2347 Not Verified
2348 Not Verified
2349 Not Verified
2350 Not Verified
2351 Not Verified
2352 Not Verified
2353 Not Verified
2354 Not Verified
2355 Not Verified
2356 Not Verified
2357 Not Verified
2358 Not Verified
2359 Not Verified
2360 Not Verified
2361 Not Verified
2362 Not Verified
2363 Not Verified
2364 Not Verified
2365 Not Verified
2366 Not Verified
2367 Not Verified
2368 Not Verified
2369 Not Verified
2370 Not Verified
2371 Not Verified
2372 Not Verified
2373 Not Verified
2374 Not Verified
2375 Not Verified
2376 Not Verified
2377 Not Verified
2378 Not Verified
2379 Not Verified
2380 Not Verified
2381 Not Verified
2382 Not Verified
2383 Not Verified
2384 Not Verified
2385 Not Verified
2386 Not Verified
2387 Not Verified
2388 Not Verified
2389 Not Verified
2390 Not Verified
2391 Not Verified
2392 Not Verified
2393 Not Verified
2394 Not Verified
2395 Not Verified
2396 Not Verified
2397 Not Verified
2398 Not Verified
2399 Not Verified
2400 Not Verified
2401 Not Verified
2402 Not Verified
2403 Not Verified
2404 Not Verified
2405 Not Verified
2406 Not Verified
2407 Not Verified
2408 Not Verified
2409 Not Verified
2410 Not Verified
2411 Not Verified
2412 Not Verified
2413 Not Verified
2414 Not Verified
2415 Not Verified
2416 Not Verified
2417 Not Verified
2418 Not Verified
2419 Not Verified
2420 Not Verified
2421 Not Verified
2422 Not Verified
2423 Not Verified
2424 Not Verified
2425 Not Verified
2426 Not Verified
2427 Not Verified
2428 Not Verified
2429 Not Verified
2430 Not Verified
2431 Not Verified
2432 Not Verified
2433 Not Verified
2434 Not Verified
2435 Not Verified
2436 Not Verified
2437 Not Verified
2438 Not Verified
2439 Not Verified
2440 Not Verified
2441 Not Verified
2442 Not Verified
2443 Not Verified
2444 Not Verified
2445 Not Verified
2446 Not Verified
2447 Not Verified
2448 Not Verified
2449 Not Verified
2450 Not Verified
2451 Not Verified
2452 Not Verified
2453 Not Verified
2454 Not Verified
2455 Not Verified
2456 Not Verified
2457 Not Verified
2458 Not Verified
2459 Not Verified
2460 Not Verified
2461 Not Verified
2462 Not Verified
2463 Not Verified
2464 Not Verified
2465 Not Verified
2466 Not Verified
2467 Not Verified
2468 Not Verified
2469 Not Verified
2470 Not Verified
2471 Not Verified
2472 Not Verified
2473 Not Verified
2474 Not Verified
2475 Not Verified
2476 Not Verified
2477 Not Verified
2478 Not Verified
2479 Not Verified
2480 Not Verified
2481 Not Verified
2482 Not Verified
2483 Not Verified
2484 Not Verified
2485 Not Verified
2486 Not Verified
2487 Not Verified
2488 Not Verified
2489 Not Verified
2490 Not Verified
2491 Not Verified
2492 Not Verified
2493 Not Verified
2494 Not Verified
2495 Not Verified
2496 Not Verified
2497 Not Verified
2498 Not Verified
2499 Not Verified
2500 Not Verified
2501 Not Verified
2502 Not Verified
2503 Not Verified
2504 Not Verified
2505 Not Verified
2506 Not Verified
2507 Not Verified
2508 Not Verified
2509 Not Verified
2510 Not Verified
2511 Not Verified
2512 Not Verified
2513 Not Verified
2514 Not Verified
2515 Not Verified
2516 Not Verified
2517 Not Verified
2518 Not Verified
2519 Not Verified
2520 Not Verified
2521 Not Verified
2522 Not Verified
2523 Not Verified
2524 Not Verified
2525 Not Verified
2526 Not Verified
2527 Not Verified
2528 Not Verified
2529 Not Verified
2530 Not Verified
2531 Not Verified
2532 Not Verified
2533 Not Verified
2534 Not Verified
2535 Not Verified
2536 Not Verified
2537 Not Verified
2538 Not Verified
2539 Not Verified
2540 Not Verified
2541 Not Verified
2542 Not Verified
2543 Not Verified
2544 Not Verified
2545 Not Verified
2546 Not Verified
2547 Not Verified
2548 Not Verified
2549 Not Verified
2550 Not Verified
2551 Not Verified
2552 Not Verified
2553 Not Verified
2554 Not Verified
2555 Not Verified
2556 Not Verified
2557 Not Verified
2558 Not Verified
2559 Not Verified
2560 Not Verified
2561 Not Verified
2562 Not Verified
2563 Not Verified
2564 Not Verified
2565 Not Verified
2566 Not Verified
2567 Not Verified
2568 Not Verified
2569 Not Verified
2570 Not Verified
2571 Not Verified
2572 Not Verified
2573 Not Verified
2574 Not Verified
2575 Not Verified
2576 Not Verified
2577 Not Verified
2578 Not Verified
2579 Not Verified
2580 Not Verified
2581 Not Verified
2582 Not Verified
2583 Not Verified
2584 Not Verified
2585 Not Verified
2586 Not Verified
2587 Not Verified
2588 Not Verified
2589 Not Verified
2590 Not Verified
2591 Not Verified
2592 Not Verified
2593 Not Verified
2594 Not Verified
2595 Not Verified
2596 Not Verified
2597 Not Verified
2598 Not Verified
2599 Not Verified
2600 Not Verified
2601 Not Verified
2602 Not Verified
2603 Not Verified
2604 Not Verified
2605 Not Verified
2606 Not Verified
2607 Not Verified
2608 Not Verified
2609 Not Verified
2610 Not Verified
2611 Not Verified
2612 Not Verified
2613 Not Verified
2614 Not Verified
2615 Not Verified
2616 Not Verified
2617 Not Verified
2618 Not Verified
2619 Not Verified
2620 Not Verified
2621 Not Verified
2622 Not Verified
2623 Not Verified
2624 Not Verified
2625 Not Verified
2626 Not Verified
2627 Not Verified
2628 Not Verified
2629 Not Verified
2630 Not Verified
2631 Not Verified
2632 Not Verified
2633 Not Verified
2634 Not Verified
2635 Not Verified
2636 Not Verified
2637 Not Verified
2638 Not Verified
2639 Not Verified
2640 Not Verified
2641 Not Verified
2642 Not Verified
2643 Not Verified
2644 Not Verified
2645 Not Verified
2646 Not Verified
2647 Not Verified
2648 Not Verified
2649 Not Verified
2650 Not Verified
2651 Not Verified
2652 Not Verified
2653 Not Verified
2654 Not Verified
2655 Not Verified
2656 Not Verified
2657 Not Verified
2658 Not Verified
2659 Not Verified
2660 Not Verified
2661 Not Verified
2662 Not Verified
2663 Not Verified
2664 Not Verified
2665 Not Verified
2666 Not Verified
2667 Not Verified
2668 Not Verified
2669 Not Verified
2670 Not Verified
2671 Not Verified
2672 Not Verified
2673 Not Verified
2674 Not Verified
2675 Not Verified
2676 Not Verified
2677 Not Verified
2678 Not Verified
2679 Not Verified
2680 Not Verified
2681 Not Verified
2682 Not Verified
2683 Not Verified
2684 Not Verified
2685 Not Verified
2686 Not Verified
2687 Not Verified
2688 Not Verified
2689 Not Verified
2690 Not Verified
2691 Not Verified
2692 Not Verified
2693 Not Verified
2694 Not Verified
2695 Not Verified
2696 Not Verified
2697 Not Verified
2698 Not Verified
2699 Not Verified
2700 Not Verified
2701 Not Verified
2702 Not Verified
2703 Not Verified
2704 Not Verified
2705 Not Verified
2706 Not Verified
2707 Not Verified
2708 Not Verified
2709 Not Verified
2710 Not Verified
2711 Not Verified
2712 Not Verified
2713 Not Verified
2714 Not Verified
2715 Not Verified
2716 Not Verified
2717 Not Verified
2718 Not Verified
2719 Not Verified
2720 Not Verified
2721 Not Verified
2722 Not Verified
2723 Not Verified
2724 Not Verified
2725 Not Verified
2726 Not Verified
2727 Not Verified
2728 Not Verified
2729 Not Verified
2730 Not Verified
2731 Not Verified
2732 Not Verified
2733 Not Verified
2734 Not Verified
2735 Not Verified
2736 Not Verified
2737 Not Verified
2738 Not Verified
2739 Not Verified
2740 Not Verified
2741 Not Verified
2742 Not Verified
2743 Not Verified
2744 Not Verified
2745 Not Verified
2746 Not Verified
2747 Not Verified
2748 Not Verified
2749 Not Verified
2750 Not Verified
2751 Not Verified
2752 Not Verified
2753 Not Verified
2754 Not Verified
2755 Not Verified
2756 Not Verified
2757 Not Verified
2758 Not Verified
2759 Not Verified
2760 Not Verified
2761 Not Verified
2762 Not Verified
2763 Not Verified
2764 Not Verified
2765 Not Verified
2766 Not Verified
2767 Not Verified
2768 Not Verified
2769 Not Verified
2770 Not Verified
2771 Not Verified
2772 Not Verified
2773 Not Verified
2774 Not Verified
2775 Not Verified
2776 Not Verified
2777 Not Verified
2778 Not Verified
2779 Not Verified
2780 Not Verified
2781 Not Verified
2782 Not Verified
2783 Not Verified
2784 Not Verified
2785 Not Verified
2786 Not Verified
2787 Not Verified
2788 Not Verified
2789 Not Verified
2790 Not Verified
2791 Not Verified
2792 Not Verified
2793 Not Verified
2794 Not Verified
2795 Not Verified
2796 Not Verified
2797 Not Verified
2798 Not Verified
2799 Not Verified
2800 Not Verified
2801 Not Verified
2802 Not Verified
2803 Not Verified
2804 Not Verified
2805 Not Verified
2806 Not Verified
2807 Not Verified
2808 Not Verified
2809 Not Verified
2810 Not Verified
2811 Not Verified
2812 Not Verified
2813 Not Verified
2814 Not Verified
2815 Not Verified
2816 Not Verified
2817 Not Verified
2818 Not Verified
2819 Not Verified
2820 Not Verified
2821 Not Verified
2822 Not Verified
2823 Not Verified
2824 Not Verified
2825 Not Verified
2826 Not Verified
2827 Not Verified
2828 Not Verified
2829 Not Verified
2830 Not Verified
2831 Not Verified
2832 Not Verified
2833 Not Verified
2834 Not Verified
2835 Not Verified
2836 Not Verified
2837 Not Verified
2838 Not Verified
2839 Not Verified
2840 Not Verified
2841 Not Verified
2842 Not Verified
2843 Not Verified
2844 Not Verified
2845 Not Verified
2846 Not Verified
2847 Not Verified
2848 Not Verified
2849 Not Verified
2850 Not Verified
2851 Not Verified
2852 Not Verified
2853 Not Verified
2854 Not Verified
2855 Not Verified
2856 Not Verified
2857 Not Verified
2858 Not Verified
2859 Not Verified
2860 Not Verified
2861 Not Verified
2862 Not Verified
2863 Not Verified
2864 Not Verified
2865 Not Verified
2866 Not Verified
2867 Not Verified
2868 Not Verified
2869 Not Verified
2870 Not Verified
2871 Not Verified
2872 Not Verified
2873 Not Verified
2874 Not Verified
2875 Not Verified
2876 Not Verified
2877 Not Verified
2878 Not Verified
2879 Not Verified
2880 Not Verified
2881 Not Verified
2882 Not Verified
2883 Not Verified
2884 Not Verified
2885 Not Verified
2886 Not Verified
2887 Not Verified
2888 Not Verified
2889 Not Verified
2890 Not Verified
2891 Not Verified
2892 Not Verified
2893 Not Verified
2894 Not Verified
2895 Not Verified
2896 Not Verified
2897 Not Verified
2898 Not Verified
2899 Not Verified
2900 Not Verified
2901 Not Verified
2902 Not Verified
2903 Not Verified
2904 Not Verified
2905 Not Verified
2906 Not Verified
2907 Not Verified
2908 Not Verified
2909 Not Verified
2910 Not Verified
2911 Not Verified
2912 Not Verified
2913 Not Verified
2914 Not Verified
2915 Not Verified
2916 Not Verified
2917 Not Verified
2918 Not Verified
2919 Not Verified
2920 Not Verified
2921 Not Verified
2922 Not Verified
2923 Not Verified
2924 Not Verified
2925 Not Verified
2926 Not Verified
2927 Not Verified
2928 Not Verified
2929 Not Verified
2930 Not Verified
2931 Not Verified
2932 Not Verified
2933 Not Verified
2934 Not Verified
2935 Not Verified
2936 Not Verified
2937 Not Verified
2938 Not Verified
2939 Not Verified
2940 Not Verified
2941 Not Verified
2942 Not Verified
2943 Not Verified
2944 Not Verified
2945 Not Verified
2946 Not Verified
2947 Not Verified
2948 Not Verified
2949 Not Verified
2950 Not Verified
2951 Not Verified
2952 Not Verified
2953 Not Verified
2954 Not Verified
2955 Not Verified
2956 Not Verified
2957 Not Verified
2958 Not Verified
2959 Not Verified
2960 Not Verified
2961 Not Verified
2962 Not Verified
2963 Not Verified
2964 Not Verified
2965 Not Verified
2966 Not Verified
2967 Not Verified
2968 Not Verified
2969 Not Verified
2970 Not Verified
2971 Not Verified
2

	191	★ NEW NEIGHBOR
<p>LANDERWOOD DR-Contd 1200*Hamilton Steven P @ 852-2143 1201*Lane Rob 851-1709 1210 Ringstad Phyllis @ 852-7134 1211*Lewis Danny J 853-0318 1220 Diversified Drywall 852-9255 Ruyle Carl @ 1221 Braun Gregory E @ 851-0976 1231 Bryn James @ 853-5595 1240 Angelis Geo C @ 852-3141 1241 Connors Patricia A @ 1250 No Return 1251 Hanson Richd 853-6979 1260 Mc Intosh Barry L @ 851-2229 1261 Fontaine Frank A @ 852-1753 1270 Brundage Scott @ 1271 Allan Richard 851-8880 1280*Collins Larry R 853-0237 1290 No Return 1291 Moxley Bill @ 851-0350 1300*Butler Homer Jr @ 853-1812 1310 No Return 1311*Echeto John R Rev @ 851-4626 BERRYHILL DR INTERSECTS</p>	<p>2272 Logan Lumber Co Inc 359-7300 2292 Worthen Equipment 356-8499 2302 Sierra Chemical Co 358-0888 2332 Peavine Construction Inc underground constn 355-2288 MADISON AV INTERSECTS</p> <p>LARKSPUR ST -FROM DAFFODIL WAY NORTHWEST 1 SOUTH OF BLAZING STAR DR</p> <p style="text-align: center;">ZIP CODE 89512 2621*Rios Ruben J 786-7967 2631*Rios Maria R @ 786-1718 2641 Claybaugh Robt 2650 No Return 2651*Pehier Joseph E 329-8524 2660*Lauritzen Greg R @ 322-7351 2720*Hanlon John J @ 2740*Mc Kay Matthew K @ 324-7838 2750 No Return 2760 Vacant</p>	<p>466 Nelson Ervin J @ 323-7942 467-475 No Return (3 Hses)</p> <p>LEADFIELD AV (STEAD-SIERRA SHADOWS MOBILE HOME COMMUNITY)-FROM 10700 STEAD BLVD</p> <p style="text-align: center;">ZIP CODE 89506 21 Plank Charles M @ 972-4274 22*Miller Margaret 23*Jennings Michael L @ 677-7101 24*Harding Joe @ 972-0709 25 Hall David B @ 26 Baker Ed @ 27*Zuck Robert E @ 28*Gilliland Tim E @ 972-8794 29 Hall Bradley 972-9069 30 Hall Harold A @ 972-1025 31*Ford Michael @ 972-8425 32 Wilcox Richd @ 677-1087 33*Landis John L 34*Howk Stephan L 677-7936 35 Heedick Jamie S @ 972-1709 36*Andersen Kevin @ 677-7817 37 Poore David E @ 972-0760 38 Clayton Bobby J @ 160*Ugalde Marcelino @ 972-8623 161 Heitz Geo 677-0571 162 Anderson Gail Mrs @ 972-1379 163*Dey Keith 164*Gramm Sami 165 Curlett Walter @ 972-1042 166*Varnar Duane M Jr 167 Vacant 168*Haynes Phillip @ 972-4051 169 Weeks Tony @ 972-6362 170*Laurence Sherry @ 677-1118 171*Rose Anita S @ 172*Bishop Ruth E @ 173*Carter Gary B @ 174*Laskowski Daniel T @</p>
<p>LANI CIR (SUN VALLEY)-FROM 175 6TH AV SOUTH</p> <p style="text-align: center;">ZIP CODE 89433 5450*Patterson Mike 674-2590 5455 Lynch Wilma Mrs @ 673-9383 5460 Calmette Wm R @ 673-4157 5465 Bauman Jas @ 5470 Churruca Francisco 673-9430 5475 Enos Joseph A @ 673-1980 5480 Fisher Gerald K 673-3690 5485 Grooms Rodney 673-5520 5490*Hoyen Robt J @ 5495 Trulson Vernell @ 673-9024</p>	<p>112 LASSEN DR -FROM 1895 COLEMAN DR WEST</p> <p style="text-align: center;">ZIP CODE 89503 1805 No Return 1825 Flint Janice A Mrs @ 747-3254 1830 Hackulich Mike G @ 747-0954 1845 Edwards Gail 1850 Mc Broom Dolly V Mrs @ 747-2068 1865-1870 No Return (2 Hses) 1885 Teglia Aldo S @ 747-1381 1890 Fuller Karen L 747-4442 1905-1925 No Return (3 Hses) 1930*Gegen Robt J @ 1935 No Return 1940 Janke Jeffrey @ 747-3941 1955 Williamson L D @ 1960 No Return 1975*Schusterick Dudley H @ 747-1710 1980 No Return 2001 Mason Clara K Mrs @ 747-1504 2002 Woods Kevin M 747-6240 2015 Wise Mary L @ 747-3867 2020 Hoover Dell B @ 747-2237 2035 No Return 2040 Silvers Esther E @ 747-4885 2045 Keene Gary C @ 747-7951 2050 Merkt Albert S @ 747-2440 2055 Del Tonto Brad M @ 747-0130 2070 Houtz Howard D @ 747-3983 2085 Adkins Neil H @ 747-1900 2090 Blaylock Dolores L @ 747-2890 2095 Taylor Richd L @ 747-1954</p>	<p>83</p> <p>LEAR BLVD -FROM 9595 FLEETWOOD DR EAST</p> <p style="text-align: center;">ZIP CODE 89506</p>
<p>LANSING DR (SUN VALLEY)-FROM 5930 AMARGOSA DR NORTH 1 EAST OF MIDDLEFORK DR</p> <p style="text-align: center;">ZIP CODE 89433 120 No Return 130 Crites Lloyd G @ 673-5199 135 Darling H S @ 140 No Return 145 Souza Alexander E @ * 150 Ramariz Raoul 673-0468 155 Sharp Mary Mrs @ 673-3558 MIDDLEFORK RD INTERSECTS</p>	<p>102</p> <p>LATIGO DR -FROM CANYON DR SOUTH THEN WEST 1 NORTH OF MAYBERRY DR</p> <p style="text-align: center;">ZIP CODE 89509 4050 Thompson Harold B @ 747-7483 4115 Johnson Thos @ 747-4075 4125 Vigoren John @ 747-1712 4130 Hunter James W @ 747-7918 4135 Solzer Wolfgang V 747-1334 4145 Benesch George N @ 747-6090 4150 Gorham Walter N @ 747-1024 4157 Zuver Clyde S @ 747-1034 4159 No Return 4160 Fockler Neil L @ 4167 Ellwanger Fred G @ 4170 Kenville E Carrol @ 747-5538 4180 No Return HACKAMORE DR INTERSECTS</p>	<p>89</p> <p>LEAR BLVD (STEAD)-FROM STEAD BLVD EAST 1 NORTH OF ROCKY MT ST</p> <p style="text-align: center;">ZIP CODE 89506 13802-13804 No Return (2 Hses) 13806 Harris Paul W @ 677-0725 13808 No Return 13810 Vacant 13812 Allen Keith L 677-0939 13814*Perkins Jean 13818-13824 No Return (4 Hses) 13825*Clary Roger D 13830-13834 No Return (3 Hses) 13840 Layman Joe B @ 972-0311 13842 Dixon David J @ 677-1186 13844-13850 No Return (3 Hses) 13860 Vacant 13862 Foster Carol 673-1929 13864-13870 No Return (4 Hses) 13872 Jem Enterprises 13874 Vacant 13876 Slatton Teena S @ 972-1478 13878 No Return 13880 Silva Michael D @ 13882-13908 No Return (10 Hses) 13910 Vaughn Jo Ann @ 677-7758 13912 No Return 13914 Silva Michell 972-5547 13920*Lowrance Jamie G @ 677-0473 13922 Owens Richd G @ 972-5367 13924 Newsham Ralph R @ 972-8853 13926-13932 No Return (4 Hses) 13934*Skourn John L 972-3573 13936 Russell Keith A @ 677-0552 13938-13952 Vacant (3 Hses) 13954-13960 No Return (4 Hses) 13962 Vacant 13964*Kellar Jill I 972-9348 13966 No Return 13968 Hansen Dan L @ 677-0779 13980 Taylor Richard H @ 677-0314 13982-13990 No Return (5 Hses) 13992 Mueller Henry E 972-3008 13994-13998 No Return (3 Hses) 14000 Colburn Dennis @ 323-1120 14002-14010 No Return (4 Hses) 14012 Cantwell S M @ 14020 Bailey Wm 14022 No Return 14024 Vacant 14026 No Return 14028 Moore Chas @ 972-4878 14030 Van Nuyes Gilbert 14032 Vacant 14034 No Return</p>
<p>LARCH RD -FROM PERSIMMON ST EAST 1 SOUTH OF PECKHAM LA</p> <p style="text-align: center;">ZIP CODE 89502 PERSIMMON DR INTERSECTS 1900 No Return</p>	<p>73</p> <p>LAUREL ST (UNIVERSITY HEIGHTS ADDITION)-FROM 910 VALLEY RD WEST</p> <p style="text-align: center;">ZIP CODE 89512 430a Vacant 430b-432 No Return (2 Hses) 434 Sanders Dwayne 438 No Return 440 Swiderski Tony @ 323-6893 442 Duke's Manufacturing mining equip 322-1629 444*Peterson Byron 446 No Return 450 Laurel Street Apts 827-0753 A No Return D*Caskey Yayot 329-7901 E No Return 458 No Return</p>	<p>8</p>
<p>LAREDO CT -FROM FRONTIER ST NORTH 1 EAST OF W 7TH ST</p> <p style="text-align: center;">ZIP CODE 89503 1200 Enderlin Harold C @ 747-3975 1201 Baker D 747-1872 1204 No Return 1205 Dokken Monty R @ 747-5189 1208 Dearing Edw N @ 747-0949 1209*Davis D M 746-0464 1211 Rose Sarah 746-0462 1212 Carver Tom B 747-3613 1215 Giovannetti A @ 747-4927 1216 Fulton Gordon L @ 747-1314 1220 Allen Charles R 747-7678 1221*Henderson A 747-6482 1224 No Return 1228 Goodrich Linda @ 747-7715 1231*Stout D 1232 Smith Wilma E Mrs @ 747-3104 1235*Sieber Marion @ 747-3866 1236 Briggs Nancy J 747-1905 1239 Curran Raymond T 747-6179 1240 Ingalls Robt D @ 747-5881 1243*Hopkins Don 1244*Coleman Jas 1245 Stickle Katie @ 746-2252 1249*Heller Ralph T consulting economist @ 747-3189 1272*Briggs J F 1275 Sierra Loma Maintenance 747-7600 1276 No Return 1280*Kimbrough Robt R</p>	<p>75</p> <p>LATIMORE DR -FROM IDLEWILD DR SOUTH 1 WEST OF BOOTH ST</p> <p style="text-align: center;">ZIP CODE 89509</p>	<p>8</p>
<p>LARKIN CIR (SPARKS)-FROM E GREG ST EAST 1 SOUTH OF KLEPPE LA</p> <p style="text-align: center;">ZIP CODE 89431 2255 Silver State International Trucks Inc 685-6020</p>	<p>922</p>	<p>8</p>

Subject

10700 - 10900 Range Lear Blvd

1991

SADLEIR WAY - SAGE VIEW DR

506

• HOMEOWNER

SADLEIR WAY Cont'd
 16 Novak Russell S ✓ w [2]
 610 Barnes Lindsey N ✓ w [2]
 625 Murphy Loreta O ✓ [2]775-358-1967
 627 Danza Daniel M ✓ w [2]
 635 A Walker Nancy L & Gene E ✓ w [2]
775-329-7895
 B - No Current Listing (2 Apts)
 657 Finau Talalass ✓ [2]775-473-2587
 Finau Vanessa775-473-2587
 659 Cochran Peggy L [2]
 Cochran Christa
 665 Redmon Michael J ✓ [2]
 Redmon Phylline
 669 [2] Aoun Joydeep ✓ [2]
 1 - 3 No Current Listing (3 Apts)
 4 Quintana Jerry G [2]
 4 Quintana F [2]
 5 Libang Teodoro T [2]
 6 - 7 No Current Listing (2 Apts)
 8 Bell Angela [2]
 9 - 15 No Current Listing (4 Apts)
 14 [2] Delomba Joyce E ✓ [2]
 14 Moore Richard L & Margaret D ✓ w [2]
 14 [2] Morgan Kenneth W & Joeline K ✓ [2]
 14 Omohundro Steve A ✓ w [2]
 15 No Current Listing
 16 Abanda Franklin O ✓ [2]
 17 Dunn Jerome ✓ w [2]775-638-8516
 18 Bullion Mary ✓ [2]
 19 No Current Listing
 20 Figueroa Travis A ✓ w [2]
 21 Hund Charles D w [2]
 22 No Current Listing
 23 Hajo Rhonda R & Richard B ✓ [2]
775-453-1211
 24 Banayat Rufino B ✓ [2]
 24 [2] Wayne Teresa C ✓ [2]
 25 - 31 No Current Listing (7 Apts)
 32 Kyser Benjamin J [2]
 33 - 35 No Current Listing (3 Apts)
 36 Aghwail Henry E [2]
 37 Galis Jonathan P ✓ w [2]
 38 Das Shambhu [2]
 39 [2] Cabang Rene C ✓ [2]
775-453-3048
 HOUSEHOLDS 322

SAFFRON WOODS CT Cont'd
 1098 Wright Christian M & Ashley P w [2]
 (2019)
 1100 [2] Esquebel Carolyn ✓ [2]
775-453-3048
 HOUSEHOLDS 10
SAFFRON WOODS WAY (SPARKS)
 • ZIP CODE 89441 CAR-RT R010
 1100 Shaver Elizabeth A ✓ [2] (2018)
 Shaver Kerry T
 1103 Bohannon David D II & Nicole R ✓ [2]
 (2018)
 1106 Cox Jenlyn M ✓ w [2] (2002)
 1107 Freeman Jason D & Amanda B w [2]
 (2018)
 1108 McGowan Susan G & Darrell J ✓ [2]
 (2018)
 1110 Peniaszy Manikandan ✓ [2] (2018)
 1111 Juraan Lindsey M & Michael D ✓ w [2]
 (2018)
 1112 Rios Adnan ✓ w [2] (2018)
 Rios Oscar
 1115 Cook Calvin ✓ [2] (2002)
 1120 Cook Cosette J [2]
 1116 Bakman Deanna J ✓ [2] (2018)
775-453-9049
 [2] Wise Brooke [2]
 1119 Allen Kan B ✓ [2] (2002)
775-424-3606
 1120 [2] Mandas John G [2]
 1123 Taylor Keith R ✓ w [2] (2018)
775-376-1814
 Taylor Patricia775-376-1814
 1124 Stockstill Eleanor J ✓ [2] (2018)
 Stockstill Andrew V
 1127 Sine Jdith ✓ w [2] (2018)
 1128 Brien Gregory A & Cynthia L ✓ w [2]
 (2018)
 1131 Marchant Christopher L ✓ [2] (2018)
 1124 Jackson David E ✓ w [2] (2018)
 Jackson Lee A w [2]
 1135 Nutter Kimber A ✓ w [2] (2017)
 Nutter Gordon J
 1136 Tobey Michael T & Melissa ✓ w [2]
 (2017)
 1139 Blake Steven S & Ida ✓ w [2] (2017)
775-424-3606
 HOUSEHOLDS 23

SAGE ST Cont'd
 850 McConis Angelina ✓ [2]
 Mendoza Michael D ✓ [2]
 870 EARLY HEAD START child care serv ✓ [2]
775-333-5127
 • E 9TH ST INTERSECTS
 921 Ortega Adalberto ✓ w [2]
 • E 10TH ST INTERSECTS
 • E 10TH ST BEGINS
 • E 11TH ST INTERSECTS
 BUSINESSES 2 HOUSEHOLDS 46
SAGE BLUFF CT (RENO)
 • SAGE GROUSE CT BEGINS
 • ZIP CODE 89523 CAR-RT C082
 2705 Keck James T Jr & Janet L ✓ [2] (2005)
 Zachary Kevin & Jodi L ✓ [2] (2001)
 2710 Holiday Carol L ✓ [2] (2001)
 2715 Belo Jose M ✓ [2] (2005)
775-748-2011
 2720 Bell Mark C & Mary D ✓ w [2] (2001)
 BEST TAHOE RENTALS vacation rentals
 [2]775-690-3581
 2725 Soderlund David M & Carol M ✓ [2]
 (2005)
 2730 Capurro Corinne E ✓ w [2] (2005)
 Capurro Bob
 2735 Chen Kwok ✓ w [2] (2005)
775-746-3441
 Nguyen Danny & Wendy M ✓ [2] (2005)
 Uu Mu A ✓ [2] (2001)
 2740 No Current Listing
 2750 Salsbury Robert R & Mary M ✓ w [2]
 (2005)
775-822-8848
 2755 No Current Listing
 2770 Lee Aeju ✓ w [2] (2005)
 2775 Wheeler Ashley E ✓ [2] (2001)
 2780 Salsbury Robert R & Mary M ✓ w [2]
 (2005)
775-376-8504
 2790 Reitz Arthur D Jr & Caroline E ✓ w [2]
 (2005)
775-747-3830
 BUSINESSES 1 HOUSEHOLDS 16
SAGE CANYON RD (RENO)-FROM 3001
BACON RIND RD WEST
 • ZIP CODE 89510 CAR-RT H101
 6905 Arnold Jeffrey S & Susan Y ✓ w [2]
 (2005)
775-424-5236
 7040 Neuffer Paul C & Vicki A ✓ [2] (2002)
775-425-3552
 7045 Landrus Gregory N & Marsha H ✓ w [2]
 (2001)
775-425-1381
 7280 [2] Bartel Michelle J ✓ [2] (1995)
 7285 Patterson Timothy W & Patricia A ✓ w [2]
 (2001)
775-425-1381
 HOUSEHOLDS 15

SAGE HILL RD Cont'd
 12500 Damonte Louie A Jr & Audrey P ✓ w [2]
 (1992)
 13000 Damonte Louis G Sr ✓ [2] (1942)
 13150 Smith Geoffrey G [2] (2008)
 13170 Lawson Lawrence A & Ann M ✓ [2]
 (2008)
 13850 Salcedo Fidel E & Esther L ✓ [2]
 (1975)
 13875 Gipson Casey J & Shandra D ✓ [2]
 (1983)
SUTHERLAND LN INTERSECTS
 14000 No Current Listing
 14100 Taylor Mirandas J ✓ [2] (2008)
 • ZIP CODE 89521 CAR-RT R001
 14115 Heiskanen Todd ✓ [2] (2008)
775-852-8524
 Heiskanen Scott O775-852-8524
 HOUSEHOLDS 12
SAGE MOUNTAIN LN (SPARKS)
 • ZIP CODE 89431 CAR-RT C056
 2990 Ioni Joanne M ✓ [2] (2007)
775-499-5619
 [2] Lori Joanne M ✓ [2] (1978)
 2991 Greene John W ✓ [2] (2008)
 2992 Bowen Patsy L w [2] (2007)
 Bowen Janelle F ✓ [2] (1978)
 2993 [2] Lebeck Gary L & Toni M ✓ [2] (1978)
 Mackenzie Ronda L ✓ [2] (1978)
 2994 [2] Shipp Robert M ✓ [2]
 2995 No Current Listing
 2996 Grubb Charles L & Raymond E ✓ [2]
 (1978)
 2997 Ponce Liliane [2] (2008)
 2999 No Current Listing
 HOUSEHOLDS 11

SAGE ROSE WAY Cont'd
 4598 Felix Jesus ✓ [2] HOUSEHOLDS 10
SAGE SPARROW CIR (RENO)
 • ZIP CODE 89509 CAR-RT C044
 2910 Bonnett Bruce B & Christine E ✓ [2]
 (2001)
775-378-8828
 2920 Kirwan Niall J & Staci ✓ [2] (2001)
775-828-5873
 2930 [2] Letler William S ✓ [2] (1992)
 2940 Knight Charles A & Melissa F ✓ [2]
 (2001)
775-828-3332
 2950 [2] Kurakose Kevin ✓ [2] (2001)
 HOUSEHOLDS 5
SAGE THRASHER WAY (SPARKS)-FROM
4701 TREE SWALLOW LN NORTHEAST
 • ZIP CODE 89436 CAR-RT C067
 4733 Trieszan Katherine A ✓ [2] (2008)
775-453-2361
 4737 Florey James N & Elise M [2] (2015)
 4741 Trujillo Robert T & Lynne B ✓ [2] (2015)
 4742 Churchill David E ✓ [2] (2015)
 4745 Foster Monica L ✓ w [2] (2015)
 Foster Brian
 4746 Derenia Gary M & Polly ✓ w [2] (2015)
 4749 Dickson Eldon R ✓ [2] (2015)
 Dickson Donnamarie
 4750 Melendez Sandra L ✓ w [2] (2015)
 4753 Nesler Robert & Marilyn ✓ [2] (2001)
 4754 Luco Robert D & Carol O ✓ w [2] (2015)
 4757 No Current Listing
 4758 Malston Gary W & Brenda D ✓ w [2]
 (2015)
775-971-4735
 4762 Finlay Steven S [2] (2011)
 4766 Turner Donald M ✓ [2] (2001)
 • FREE SWALLOW LN INTERSECTS
 4770 Jurek Aranzazu ✓ [2] (2001)
 4774 Frook Denny L & Dorothy C ✓ w [2]
 (2015)
 4777 [2] Davis Kurtis D ✓ [2] (2001)
 4778 Onson Dennis D ✓ w [2] (2015)
 4782 Berlin Martin S ✓ [2] (2001)
 4786 Young Christian A & Maridel T ✓ [2]
 (2015)
 4790 Ashcraft Ashley M ✓ [2] (2001)
775-384-6228
 Ashcraft William775-384-6228
 4794 Sayre Laurie A ✓ [2] (2015)
 Sayre Timothy S w [2]
 4798 Claybaugh Donald A & Hildreth J [2]
 (2015)
 HOUSEHOLDS 23

SAFARI CT (RENO)
 • ZIP CODE 89510 CAR-RT H101
 300 Finney Shannon M ✓ [2] (1988)
 Stout Jonathan E [2] (1993)
 HOUSEHOLDS 2
SAFE HARBOR WAY (RENO)-FROM 3956
CRYSTAL LN SOUTHWEST
 • ZIP CODE 89512 CAR-RT C077
 3700 AUTRY JENNIFER counselors
775-787-9441
 [2] Bask Alyssa [2]
 [2] Calderone Mandi ✓ [2]
 [2] Chappel Alexis S ✓ [2]
 [2] Compton Latonia M ✓ [2]
 [2] Danwich Jessica ✓ [2]
 [2] Farmer Ashlynn J ✓ [2]
 FEGAN WHITNEY counselors
775-787-9441
 [2] Martinez Summer ✓ [2]
 [2] Matheny Melody A ✓ [2]
 [2] Pugh Chelsea D ✓ [2]
 [2] Rhyne Stormie J ✓ [2]
 [2] Smith Valerie ✓ [2]
 STEP 2 INC non-profit org ✓ [2]
 [2] Vazquez April ✓ [2]775-787-9441
 [2] Streibz Kelsey M ✓ [2]
 [2] Vazquez April ✓ [2]

SAGE ST (RENO)-FROM 1401 E 9TH ST
NORTH
 • E COMMERCIAL ROW CONTINUES
 • RAILROAD CROSSES
 • ZIP CODE 89512 CAR-RT C015
 300 [2] Butts Brett B [2]
 4-119 [2] Stewart Charles H ✓ [2]
 5 [2] Frazier Penny M ✓ [2]
 15 [2] Cantillo Justin A ✓ [2]
 17 [2] Garza Gary ✓ [2]
 18 Megason Michael C ✓ [2]
 18 Megason Tina [2]
 33 [2] Hart Gwendolyn ✓ [2]
 40 [2] Richardson Dennis ✓ [2]
 50 [2] Allen Dennis D ✓ [2]
 51 [2] Hunden Charles ✓ w [2]
 69 [2] Smith James R ✓ [2]
 87 [2] Gibson Tyson ✓ [2]
 90 [2] Ly Tiffany ✓ [2]
 90 [2] Tiffanie Ly ✓ [2]
 91 [2] Hicks Brian R ✓ [2]
 92 [2] Mundi Kayla C w [2]
 98 [2] Montgomery Marvin R ✓ [2]
 99 [2] Barboza Manuel D ✓ [2]
 105 [2] Megason Tina L ✓ [2]
 107 [2] Caldwell Gregory L ✓ [2]
 108 [2] Dougherty William J Jr ✓ [2]
 109 [2] Lacher Jeffrey ✓ [2]
 113 [2] Luna Shane ✓ [2]
 117 [2] Scott Matthew J ✓ [2]
 124 [2] Scott Sheena L ✓ [2]
 126 [2] Frank Bryan ✓ [2]
 127 [2] Franklin Joseph D ✓ [2]
 136 [2] Weigle Sharon ✓ [2]
 142 [2] Martinez Lucia G ✓ [2]
 148 [2] Toepfer Eric L ✓ [2]
 160 [2] Powell Jeffrey S ✓ [2]
 168 [2] Howell John C ✓ [2]
 193 [2] Kaufmann Scottallen C ✓ [2]
 201 [2] Wallace David ✓ w [2]
 206 [2] Maslanka Jason A ✓ w [2]
 218 [2] Carter Kelly ✓ [2]
 221 [2] Brown Nathan R ✓ [2]
 221 [2] Coats Gregory N ✓ [2]
 355 JORDAN'S TRUCK & TRAILER EQUIP
 Truck bodies-mtrs ✓775-786-6534
 [2]775-824-2048
 • E 4TH ST INTERSECTS
 • ZIP CODE 89512 CAR-RT C097
 6500 Lopez Maria G ✓ [2] (2001)
 820 Grotzki B ✓ [2]775-348-9827
 840 Barajas Maria ✓ [2]

SAGE CREEK CT (SPARKS)-FROM 654
BLUE SKIES DR WEST
 • ZIP CODE 89436 CAR-RT C059
 10 Foster Margens S ✓ [2] (1996)
 Foster Ashleigh E
 15 Herzer Michael N ✓ w [2] (1987)
 [2] Mahoney Erin K ✓ [2] (1996)
 20 Tapalao Edward D & Edna D ✓ [2] (1996)
 [2] Mahoney Erin K ✓ [2] (1996)
 25 Cad Rowland R & Sharon D ✓ [2] (1996)
775-425-2129
 30 Erlanson Timothy H [2] (1996)
 Flickinger Hanna ✓ [2] (1987)
 35 Gonzalez Nick Jr & Deanna [2] (1987)
775-425-2129
 40 Fritzell Lindsey D & James A ✓ [2] (1996)
 45 Gaddis John C & Rachel A ✓ [2] (1996)
 50 Guillen Elvia ✓ [2] (1987)
775-409-3036
 55 Gibson Robert C & Cherece D ✓ w [2]
 (1987)
775-424-3547
 Kimball Cassidy P & Keaton [2] (1987)
 HOUSEHOLDS 13

SAGE POINT CT (RENO)-FROM 10971 LEAR
BLVD NORTHWEST
 • ZIP CODE 89508 CAR-RT R047
 12055 101 UPS SUPPLY CHAIN SOLUTIONS
 Freight-forwarding ✓ [2]775-971-1130
 107 [2] Romquillo Erlindo ✓ [2]
 BUSINESSES 1 HOUSEHOLDS 1
SAGE RIDGE DR (RENO)
 • ZIP CODE 89509 CAR-RT C044
 2800 Barcellos Nathaniel J & Joan M ✓ w [2]
 2801 Slinnett Robert P ✓ [2] (1992)
775-622-4990
 2810 Hicks Ronald B II & Diana R ✓ [2] (1998)
775-828-8761
 Ruiz Nora ✓ [2] (1992)
 2811 Kenton Robert M Jr & Nancy M ✓ [2]
 (1998)
775-828-7539
 2820 Castillo Jose O Jr ✓ [2] (1998)
 Castillo Josefine P
 2821 Nichols Annika ✓ [2] (1992)
 2831 Whiting Floyd I & Judith A ✓ [2] (1992)
 2841 Campbell Ryan T & Sonya R ✓ w [2] (1998)
RYAN T CAMPBELL LAW OFFICES
 attorney775-423-1207
 2851 Hsu Liang C ✓ w [2] (1998)
775-825-4302
 2861 No Current Listing
 2870 Cavanaugh John E III & Sara L ✓ w [2]
 (1999)
 2871 Bowles James G [2] (1992)
 Bowles Kaitlyn J
 2881 Mathews Judith B ✓ w [2] (1992)
775-747-3609
 2890 Taylor Catherine C [2] (1992)
 2891 Roberts Joanna L ✓ [2] (1998)
 2900 Fagg Penny D ✓ [2] (1999)
 w
 2911 Young Byron J & Kimberly A ✓ [2]
 (1999)
 2911 [2] Sturge Collin R ✓ [2] (1992)
 2921 Hall Claudia J ✓ [2] (1999)
775-828-4757
 Hall Stephen M775-828-4757
 2931 Clausen Winni P ✓ [2] (1999)
 2941 Long John D & Rosemarie J ✓ w [2]
 (2001)
775-827-8707
 2951 Satz Joe M & Judith A ✓ w [2] (2001)
775-827-0333
 2960 Alvaldikis Michael S ✓ [2] (2001)
775-828-0343
 2961 [2] Cosenza Jennifer A ✓ [2]
 2970 Brooks Julie K & Gary D ✓ [2] (2001)
 2971 Laung Tong D Sr ✓ w [2] (2002)
 Laung Shui Y
 2980 Krohn Jeremy S [2] (1982)
 2981 Nickel Kathleen M ✓ [2] (2002)
 Nickel Gabrielle
 No Current Listing
 BUSINESSES 1 HOUSEHOLDS 30

SAGE VIEW CT (SPARKS)-FROM 1299
HOWARD DR
 • ZIP CODE 89434 CAR-RT C028
 705 [2] Mello Travis ✓ [2]
 [2] Foss Catrina ✓ [2] (1976)
 [2] Vaca John P ✓ [2]
 Vaca Brandon P
 710 No Current Listing
 730 Ramirez Gabriela G ✓ [2] (1976)
775-384-2121
 735 Folland Amber H ✓ w [2] (1975)
775-857-6873
 Folland Terry F775-857-6873
 755 [2] Dietrich Emily J ✓ [2]
 [2] Rauh Brooke ✓ [2]
 760 Matuzak John A & Heather L ✓ [2]
 (1975)
775-358-5632
 775 Smith Michael W & Cammie C ✓ [2]
 (1976)
 785 Brown Justin T w [2] (1976)
 Saucedo Martin S ✓ [2] (1975)
775-358-7686
 • SAGE VIEW CT BEGINS
 HOUSEHOLDS 12

3837 - 3843 No Current Listing (5 Hses)
 3844 Garcia Crystallina ✓ [2]
 3845 - 3854 No Current Listing (6 Hses)
 3855 [2] Deneholland David ✓ [2]
 [2] Morrow Olivia ✓ w [2]
 3860 - 3864 No Current Listing (2 Hses)
 3865 Adame Erika H ✓ [2]
 3866 - 3882 No Current Listing (7 Hses)
 3886 Lafrance Katherine J ✓ [2]
 [2] Shreve Breanna ✓ [2]
 3890 - 3895 No Current Listing (3 Hses)
 BUSINESSES 3 HOUSEHOLDS 42
SAFFRON WOODS CT (SPARKS)
 • ZIP CODE 89441 CAR-RT R010
 1082 [2] Cereda Jody S ✓ w [2]
 1085 Anderson Roy M & Jill M ✓ w [2]
 (1988)
 1086 [2] Stiles William S & Pamela C ✓ w [2]
 (2019)
 1087 [2] Szabo Christopher A & Raquel ✓ w [2]
 (2019)
 1088 [2] Miller Candace L ✓ [2]
 [2] Wilson Jacques M ✓ [2]
 1090 Geopjeagan Brian P & Jennifer M ✓ w [2]
 (1988)
 1094 [2] Snelper Alexander C ✓ [2]

SAGE FLAT RD (RENO)
 • ZIP CODE 89510 CAR-RT H101
 5900 Claypool John G ✓ [2] (1979)
775-475-2037
 Claypool Susan D w [2]775-475-2037
 • WHEEY SPARKS RD INTERSECTS
 5955 Cochrane Robert E & Lynda H ✓ [2] (1979)
 [2] Elmore Ian D ✓ [2]
 6000 Tanner Gary E & Janet L ✓ [2] (2005)
 6055 Horgan John M & Janice M ✓ [2]
 (1980)
775-475-0215
 6100 Elliott Virginia S [2] (1995)
 HOUSEHOLDS 6
SAGE GROUSE CT (RENO)
 • ZIP CODE 89523 CAR-RT C082
 6500 Lopez Maria G ✓ [2] (2001)
 Lopez Martin
 6515 Keddol Stefanie E ✓ [2] (2001)
 6520 Derafo's Anna ✓ w [2] (2002)
 Derafo's Alexander P
 6535 Normandy Edson C & Kimberly A ✓ [2] (2002)
 6540 Holsman Rhonda L & Clinton D ✓ w [2]
 (2002)
 6555 Azzam Kyle A & Alexandria K ✓ [2] (2002)
 6560 [2] Scarborough Dorene G ✓ [2]
 HOUSEHOLDS 7

SAGE HILL RD (RENO)-FROM 301 EICHS RD
 • ZIP CODE 89521 CAR-RT R069
 12200 No Current Listing
 12220 Damonte Darrin S & Wendy W ✓ [2]
 (2003)
775-953-2443
 12276 Damonte Stephen C & Angela J ✓ w [2]
 (1998)

SAGE ROSE WAY (RENO)
 • ZIP CODE 89502 CAR-RT C005
 4560 Cohen Lisa M ✓ w [2] (1994)
 4564 Mendoza Julietta ✓ w [2] (1994)
 4572 No Current Listing
 4576 Garcia Adrian C & Kendra A ✓ [2]
 (1994)
 4582 [2] Quisenberry Loma J ✓ [2] (1994)
 4588 Parr Dilbert E ✓ [2] (1994)
 Parr Abigail L w [2]
 4594 [2] Kang Onyiah ✓ [2]
 Wang Chyunyan ✓ [2] (1994)

SAGE VIEW CT (SPARKS)-FROM 1299
HOWARD DR EAST
 • SAGE VIEW CT ENDS
 • ZIP CODE 89434 CAR-RT C028
 850 No Current Listing
 845 Daugherty Gannan J ✓ [2]
 Daugherty Kilmna K
 Maddock Russell S ✓ w [2] (1972)
 850 Delgado Veronica J ✓ w [2] (1992)
 Delgado Kelly
 Kelly Shawn M [2]
 870 Hedden Dennis M [2] (1975)
 Hedden Katherine J
 895 Derocico Jamie M ✓ [2] (1972)
775-356-3609
 Derocico Wilson E775-356-3609
 900 Curtis Linda M ✓ [2] (1972)
775-686-6296
 905 Gatroot Mary E ✓ w [2] (1972)
775-376-8657
 910 Kondor Mckenzie ✓ [2]
 915 Griffin Candice R ✓ [2] (1975)
 Griffin Dawn
 Walsh Lisa M ✓ w [2]
 925 Powell Robert A & Glenda V [2] (1971)
 930 Rickartz William C & Gwanda L ✓ [2]
 (1975)
 935 Roman Estrada Angela ✓ w [2] (1972)
 Roman Estrada Belen
 945 No Current Listing
 950 [2] Kelley Ryan O ✓ [2]
 960 Tale Melvin J & Jody ✓ [2] (1972)
 970 Pearson Joanne ✓ [2]
 975 Jack Stephanie C ✓ w [2] (1975)
 980 Perez-Carrillo Jorge A & Linda B ✓ [2]
 (1972)
 995 Ennis Mary M ✓ w [2] (1972)
 • O CIRCLE LA GAN DR INTERSECTS
 1001 [2] Alvarado Celso R ✓ [2]
 1002 Dament Robert G ✓ [2] (1975)
775-359-0582

This directory is the property of Polk City Directories. It is leased for the personal use of the subscriber. Use of this directory is subject to the Terms of Use appearing on the title page of this directory.

This information changes by 60% each year.
 For an updated directory call 1-800-555-6124 or visit

www.PolkCityDirectories.com

Adjacent	Sage Point Ct	2020
----------	---------------	------

Table with columns for adjacent areas (SAGEVIEW CT, SAGE POINT CT, SAGEWOOD DR) and a central column for 2015 records. Each entry includes address, owner name, and contact information.

Adjacent Sage Point Ct 2015

SAFE HARBOR WAY - SAGITTARIUS DR

SAFE HARBOR WAY Cont'd

3850 Hogan Amanda R
3851 - 3856 No Current Listing (6 Hses)
3870 Degradó Jasmine D
3874 - 3895 No Current Listing (9 Hses)
HOUSEHOLDS 25

**SAGE ST (RENO)-FROM 1401 E 9TH ST NORTH
+ E COMMERCIAL ROW CONTINUES
+ RAILROAD CROSSES
+ RAILROAD CONTINUES**

* ZIP CODE 89512 CAR-RT C015
250 Mack Edward L
355 JORDAN'S TRUCK & TRAILER
EQUIP truck refrigeration equip
.....775-786-6534

**T K SVC INC refrigerating equip-
commercial775-323-5333**

360 TIRE SERVICE EXPRESS tire-
retreading & rpr775-322-9939

**+ E 4TH ST INTERSECTS
+ ZIP CODE 89512 CAR-RT C097**

800 Nena Jonathan775-348-5947
820 Mendragon Darcy L
840 - 850 No Current Listing (2 Hses)
+ E 9TH ST INTERSECTS

921 No Current Listing
+ E 10TH ST INTERSECTS
+ E 10TH ST BEGINS
+ E 11TH ST INTERSECTS
BUSINESSSES 3 HOUSEHOLDS 6

**SAGE BLUFF CT (RENO)
+ SAGE GROUSE CT BEGINS**

* ZIP CODE 89523 CAR-RT C082
2705 Sanchez Andrew S
2710 Jones Alan R & Stacy J
2715 Brilo Jose M
2720 Vellanoli Lindsay V
2725 Kubiczek Piotr
2730 Capuro Corinne E
2735 Chen Kwok
Chen Mui
Nguyen Jenny W
2740 Duan Dayue
2750 - 2755 No Current Listing (2 Hses)
2770 Watkins Timothy J & Trina M
2775 No Current Listing
2790 Reitz Arthur D Jr & Caroline
.....775-747-3830
HOUSEHOLDS 14

**SAGE CANYON RD (RENO)-FROM 3001
BACON RIND RD WEST
+ ZIP CODE 89510 CAR-RT H101**

6805 Palladino David V
Palladino Nicole K
7040 Neuffer Paul C & Vicki A
7045 Landrus Gregory N & Marsha H
7280 Obrien James E Jr & Mary G
7285 Patterson Patricia E & Richard M
.....775-425-1381
HOUSEHOLDS 5

**SAGE CREEK CT (SPARKS)-FROM 654 BLUE
SKIES DR WEST
+ ZIP CODE 89436 CAR-RT C059**

10 Mendoza Guillermo A Jr & Denise A
15 Phair Janet S
20 Hunt-Gilbertson Tonya L
Taguiao Edward D
25 Coad Sharon
30 Hallrayburn Brandy L
35 Winders Michael A & Michelle
40 Bland Dolores L
Bland Dlynnne L
45 Gaddis John C & Karen L
50 Sempale Sian E
55 No Current Listing
HOUSEHOLDS 11

**SAGE FLAT RD (RENO)
+ ZIP CODE 89510 CAR-RT H101**

5900 Claypool John G
.....775-475-2037
Claypool Susan D775-475-2037
+ WHISKEY SPRINGS RD INTERSECTS
+ WHISKEY SPRINGS RD INTERSECTS

5955 Cochrane Robert E Jr
Cochrane Lynda H
6000 Tanner Gary E & Janet
6055 Horgan John M & Janice M
6100 Elliott Virginia S
HOUSEHOLDS 5

**SAGE GROUSE CT (RENO)
+ ZIP CODE 89523 CAR-RT C082**

6500 No Current Listing
6515 Eastman John V & Michelle L
6520 No Current Listing

SAGE GROUSE CT Cont'd

6535 Normandy Edson C & Kimberly A
6540 Ellifritz Stuart M & Theresa A
6555 Smith Brian K & Michelle R
6560 Campbell Roberta L
Guettler Brian S & Jean M
HOUSEHOLDS 5

**SAGE HILL RD (RENO)-FROM 301 EICHS RD
+ ZIP CODE 89521 CAR-RT R067**

12220 Damonte Darrin S & Wendy W
12276 Damonte Stephen C & Jeannie L
12500 No Current Listing
13000 Damonte Louis G Sr
13760 Hay Janet E
13770 Tolano Colleen M
13850 Salcedo Fidel E & Esther L
13875 Lafreniere Jerome F & Cynthia A
+ SUTHERLAND LN INTERSECTS

14000 No Current Listing
+ SUTHERLAND LN CONTINUES
14100 Taylor Mirandas J
14115 Shane Shirley L
HOUSEHOLDS 12

**SAGE MOUNTAIN LN (SPARKS)
+ ZIP CODE 89431 CAR-RT C056**

2990 Kourim Kristle D
2991 Greene John W
2992 Vlad Christina
2993 Mosier Charles W & Elizabeth J
2994 Scherer Daniel D & Lorraine A
2995 Oblinger Michael P
2997 Oulinger Liz
2999 Schwarz Cherie A & Paul K
HOUSEHOLDS 8

**SAGE POINT CT (RENO)-FROM 10971 LEAR
BLVD NORTHWEST
+ ZIP CODE 89506 CAR-RT R045**

12055 MACK TRUCKS INC trucking
NITCHES women's apparel-retail
101 UPS SUPPLY CHAIN
SOLUTIONS freight-forwarding
12090 SHERWIN-WILLIAMS DISTR CTR
palmtrms775-971-5100
BUSINESSSES 4

**SAGE RIDGE DR (RENO)
+ ZIP CODE 89509 CAR-RT C044**

2800 Holmes David L Jr & Deborah H
2801 Apollon Stephany
Apollon Margaret
2810 Hicks Ronald B II
2811 Kenton Robert W III & Nancy M
2820 Castillo Jose O Jr & Josefine P
2821 No Current Listing
2831 Hegge Thomas P & Patricia K
2841 Campbell Ryan T & Sonya R
2851 Hsu Liang C
2861 Arnold J L
Arnold Becky L
2870 Siegner Gary L
Siegner Pat V
2871 Toorani Parvin S
Toorani Melody
2881 - 2890 No Current Listing (2 Hses)
2891 Ward James E III & Marissa A
2900 Fagg Penny
2901 Terry Carmaleta M
Terry Jody
2911 Perkins Thomas
2921 Hall Claudia J
2931 Pocopalia Diana Q
2941 Long John D & Rosemarie I
2951 Saiz Joe M
2960 Koppel Erna R
2961 Pugsley Harry T & Karen S
2970 Scolari Brett J & Amy K
2971 Leung Tong D
Leung Wing
2980 Warren Edwin S & Ruth J
2981 Aramini Erlene C
.....775-826-4969

SAGE RIDGE DR Cont'd

2991 No Current Listing
HOUSEHOLDS 29

**SAGE ROSE WAY (RENO)
+ ZIP CODE 89502 CAR-RT C010**

4560 Lundeen Joan C
4564 Bachmann Françoise C
4568 Nunley Delbert E & Lisa R
4572 No Current Listing
4576 Wessel Tracy M
4582 No Current Listing
4588 Cathley Stephanie T
4594 No Current Listing
4598 Dexter Fritzl
HOUSEHOLDS 9

**SAGE SPARROW CIR (RENO)
+ ZIP CODE 89509 CAR-RT C044**

2910 Brown Ruth A
Brown George J
2920 Kirwan Niall J & Staci
2930 No Current Listing
2940 Knight Charles A & Melissa F
2950 Granier Frank B & Laura K
HOUSEHOLDS 5

**SAGE THRASHER WAY (SPARKS)-FROM 4701
TREE SWALLOW LN NORTHWEST
+ ZIP CODE 89436 CAR-RT C093**

4733 O Tieszen Katherine A
.....775-453-2381
+ TREE SWALLOW LN INTERSECTS
HOUSEHOLDS 1

**SAGE VIEW CT (SPARKS)-FROM 1299
HOWARD DR
+ ZIP CODE 89434 CAR-RT C028**

705 Bennett Nancy
710 O Estrada Jeannette
730 Ramirez Gabriela G
735 Draper Dale V & Celia J
755 O Callahan Bethanny
760 Matuzak John A
Matuzak Heather L
775 Smith Michael W & Cammie C
785 Rojas Eric
+ SAGE VIEW CT BEGINS
HOUSEHOLDS 8

**SAGE VIEW DR (SPARKS)-FROM 1299
HOWARD DR EAST
+ SAGE VIEW CT ENDS
+ ZIP CODE 89434 CAR-RT C028**

830 Interiano Nelson G Jr
845 Panissidi Vincent N & Amanda J
850 Brennan Shannon M & William A
870 Edwards Kevin C & Allison M
895 Wagar Fred E II & Terrie L
900 Oberman Justin M & Lindsay E
905 Roark Kenneth E
Roark Nathaniel R
910 Starr Margaret B
Starr Pallivan
915 Murphy Jason
Murphy Candice
925 - 930 No Current Listing (2 Hses)
935 Gonzalez Herbert S & Elizabeth I
945 No Current Listing
950 O Dahlgren Lily
960 Tate Melvin J & Jody II
970 Caldwell Sandi
975 O Davidson Jared
980 O Becerra Elizabeth A
Becerra Andrea E
995 Ennis Mary M
Ennis Margo
+ O CALLAGHAN DR INTERSECTS

1001 O Martinez Jorge
1002 Andrus Judy E
1008 Kleames Patrick M
1011 Johnson Don E
Johnson Cristeen R
1021 Henson Michael L & Lorraine M
1031 - 1041 No Current Listing (2 Hses)
1051 Drath Richard J
Walters Ryan
1061 No Current Listing
1064 Bell Lida I
Bell Christa
1071 Springer Wilma R

404

SAGE RIDGE DR Cont'd

2991 No Current Listing
HOUSEHOLDS 29

**SAGE ROSE WAY (RENO)
+ ZIP CODE 89502 CAR-RT C010**

4560 Lundeen Joan C
4564 Bachmann Françoise C
4568 Nunley Delbert E & Lisa R
4572 No Current Listing
4576 Wessel Tracy M
4582 No Current Listing
4588 Cathley Stephanie T
4594 No Current Listing
4598 Dexter Fritzl
HOUSEHOLDS 9

**SAGE SPARROW CIR (RENO)
+ ZIP CODE 89509 CAR-RT C044**

2910 Brown Ruth A
Brown George J
2920 Kirwan Niall J & Staci
2930 No Current Listing
2940 Knight Charles A & Melissa F
2950 Granier Frank B & Laura K
HOUSEHOLDS 5

**SAGE THRASHER WAY (SPARKS)-FROM 4701
TREE SWALLOW LN NORTHWEST
+ ZIP CODE 89436 CAR-RT C093**

4733 O Tieszen Katherine A
.....775-453-2381
+ TREE SWALLOW LN INTERSECTS
HOUSEHOLDS 1

**SAGE VIEW CT (SPARKS)-FROM 1299
HOWARD DR
+ ZIP CODE 89434 CAR-RT C028**

705 Bennett Nancy
710 O Estrada Jeannette
730 Ramirez Gabriela G
735 Draper Dale V & Celia J
755 O Callahan Bethanny
760 Matuzak John A
Matuzak Heather L
775 Smith Michael W & Cammie C
785 Rojas Eric
+ SAGE VIEW CT BEGINS
HOUSEHOLDS 8

**SAGE VIEW DR (SPARKS)-FROM 1299
HOWARD DR EAST
+ SAGE VIEW CT ENDS
+ ZIP CODE 89434 CAR-RT C028**

830 Interiano Nelson G Jr
845 Panissidi Vincent N & Amanda J
850 Brennan Shannon M & William A
870 Edwards Kevin C & Allison M
895 Wagar Fred E II & Terrie L
900 Oberman Justin M & Lindsay E
905 Roark Kenneth E
Roark Nathaniel R
910 Starr Margaret B
Starr Pallivan
915 Murphy Jason
Murphy Candice
925 - 930 No Current Listing (2 Hses)
935 Gonzalez Herbert S & Elizabeth I
945 No Current Listing
950 O Dahlgren Lily
960 Tate Melvin J & Jody II
970 Caldwell Sandi
975 O Davidson Jared
980 O Becerra Elizabeth A
Becerra Andrea E
995 Ennis Mary M
Ennis Margo
+ O CALLAGHAN DR INTERSECTS

1001 O Martinez Jorge
1002 Andrus Judy E
1008 Kleames Patrick M
1011 Johnson Don E
Johnson Cristeen R
1021 Henson Michael L & Lorraine M
1031 - 1041 No Current Listing (2 Hses)
1051 Drath Richard J
Walters Ryan
1061 No Current Listing
1064 Bell Lida I
Bell Christa
1071 Springer Wilma R

SAGE VIEW DR Cont'd

Springer Jado
1072 Owens Ralph W & Joann M
+ PAISLEY CT ENDS
1080 No Current Listing
1081 Chavez Noe M
Chavez Faith E
1088 Berumen Evelyn
+ ROBBIE WAY INTERSECTS
HOUSEHOLDS 36

**SAGEBERRY CT (RENO)-FROM 1253
SHERWOOD DR SOUTHEAST
+ ZIP CODE 89509 CAR-RT C079**

1100 Landis Lisa E
1101 Turner Gary M & Jennifer A
1110 Green Charles G & Claudia R
1111 Fuetsch George E & Deborah J
1120 No Current Listing
1121 Yoshiwara Jon N & Shelley K
1130 Mayer Steven A & Mary C
1131 Tappan Kevin R
1141 Ingh Christopher G & Stacey R
1150 O Herzog Jenna
Taylor Thomas E & Stacey L
1151 Pfau Claudia B
1161 Mehta Rajendra K & Usha V
1171 Rowle Coby R & Julie K
1181 No Current Listing
1191 Witmann Christoph J & Robin B
HOUSEHOLDS 16

**SAGEBRUSH DR (SUN VALLEY)-FROM 5001
SUNFLOWER DR NORTH
+ ZIP CODE 89433 CAR-RT C046**

5034 Barnes Barbara E
5044 O Gonzales Miriam
5051 Ayrault Melissa M
5054 Jacob Carlton A & Patti K
5061 Campbell Douglas S & Pamela A
5064 Fisher Betty F & Chris R
5067 Armandariz Javier M
5071 Olivas Alfredo K & Consuelo E
5074 No Current Listing
5081 Armandariz Javier M
Armandariz Arturo M
5084 Collins Richard G
Collins Brandi L
5094 Doerflinger Kenneth M & Linda H
HOUSEHOLDS 13

**SAGEHEN LN (RENO)
+ ZIP CODE 89506 CAR-RT R019**

1408 Brown Ronald J & Michelle T
1428 - 1448 No Current Listing (2 Hses)
1604 Curr John J
1606 Richards William E Jr
1608 O Bryan Keni
1615 Wageman Kenneth G & Annie M
1620 Henn Charles A
1640 Lloyd Tracy L
1655 Staerk Gerald K & Cindy B
1660 Lloyd Leann M
RASMUSSEN DESIGN &
CONSULTING mach shops
1675 O Conroy Brandee C
1680 Guillot Kim
1710 Reynolds Joe L
Reynolds Julie L
1715 No Current Listing
1735 Ellis Roberta A
Ellis Ashley M
1800 No Current Listing
1825 Edwards Mary M
1830 Philpot Sandra S
1855 Banks Joseph A
Banks Misty
1865 Medina Conrado
1880 McComick James S & Sherry L
1901 Aldabe Linda R
1920 Saltz Robert E
1925 Youngmon Dwayne J & Tammy
1960 Saunders William S

SAGEVIEW LN Cont'd

1980 Witbeck Harry L Sr
2000 Struthers Leone H
Struthers David A
5005 Wicks Catherine M
5015 Miller Cathy J
5025 Curry Bonnie
5035 No Current Listing
5055 Trematore Joel M & Arlene A
5065 O Seehuetter Robert G & Dolores E
5400 No Current Listing
BUSINESSSES 1 HOUSEHOLDS 35

**SAGELAND WAY (RENO)-FROM 9667
BRIGHTRIDGE DR WEST
+ ZIP CODE 89506 CAR-RT R055**

10005 Ang Domingo S
10020 Borja Kenneth J
Borja Elaine T
10025 Flore Victor M & Beatriz M
10030 White Jimmie L Jr
10035 Libbon Erica E
Libbon Tony
10040 O Dokon Laura D
10045 Huestel Franz E & Sally V
10050 No Current Listing
+ MEADOW STAR DR BEGINS
HOUSEHOLDS 10

**SAGEWOOD DR (RENO)
+ ZIP CODE 89506 CAR-RT C044**

9905 Kline Margaret M
Kruiger Jessica A
9915 Achuko Denise F
9925 - 9935 No Current Listing (2 Hses)
10005 Gutierrez Randolph J
10015 O Torres Sonia
10017 - 10021 No Current Listing (2
Hses)
10023 O Reterstoft David
10025 O Reeb Delbert
10031 O Lopez Maria
10035 Bluford Jackie
Stevenson Wes
10051 - 10055 No Current Listing (3
Hses)
HOUSEHOLDS 17

**SAGINAW CT (SUN VALLEY)-FROM 6319
YUKON DR
+ ZIP CODE 89433 CAR-RT C073**

6360 Torres Martin P
6370 O Giboney Mary P
O Upchurch Rosalyn R
6380 Calkins Kevin G
Calkins Helen
6385 Allen Sandra L
6390 Kandel Deborah A
6395 O Cox Donald L & Cindy C
6400 Sandoval Gilbert C & Sherry G
6405 Rodriguez Manuela
Rodriguez Kelly
+ ESKIMO DR BEGINS
HOUSEHOLDS 9

**SAGITTARIUS CT (RENO)-FROM 2299
SAGITTARIUS DR WEST
+ ZIP CODE 89509 CAR-RT C003**

2240 Ray Joanne F
2270 Margolis Jacob M
2275 Cosma George
2300 Mahn Donald A & Glenda V
2305 Kennedy Cynthia L
O Montgomery Gaylan G

**SAGITTARIUS CT (RENO)-FROM 2299
SAGITTARIUS DR WEST
+ ZIP CODE 89509 CAR-RT C003**

2240 Ray Joanne F
2270 Margolis Jacob M
2275 Cosma George
2300 Mahn Donald A & Glenda V
2305 Kennedy Cynthia L
O Montgomery Gaylan G

SAGE HILL RD - SAINT ALBERTS DR	360	HOMEOWNER
<p>SAGE HILL RD Cont'd</p> <p>13770 Lawson Ann M [1]▲ Lawson Crystal L [1]▲ 13850 Salcedo Fidel E & Esther L [2]▲775-284-2100</p> <p>13875 Lafreniere Jerome F [1]▲ Lafreniere Cynthia A [1]▲ 14000 K-W WESTERN INC building contractors775-853-2100</p> <p>14115 No Current Listing BUSINESSES 1 HOUSEHOLDS 11</p> <p>SAGE POINT CT (RENO)-FROM 10971 LEAR BLVD NORTHWEST</p> <p>* ZIP CODE 89506 CAR-RT R045 12655 UPS SUPPLY CHAIN SOLUTIONS distributing serv775-971-1180</p> <p>12090 SHERWIN-WILLIAMS paint-retail775-971-5100</p> <p>BUSINESSES 2</p> <p>SAGE RIDGE DR (RENO)</p> <p>* ZIP CODE 89509 CAR-RT C044 2800 Holmes David L & Debra [1]▲775-826-5230</p> <p>2801 Fitzgerald Lucas J ▲ 2810 Hicks Ronald B II & Diana R [1]▲ 2811 Kenton Robert W Jr & Nancy M [2]▲775-971-1180</p> <p>2820 Castillo Jose O Jr & Josefine P [1]▲775-971-1180</p> <p>2821 No Current Listing 2831 Wilson Thomas ▲ 2841 No Current Listing 2851 Hsu Liang C & Shu H [1]▲ 2861 Morgan James G & Sylvester M [1]▲775-826-5230</p> <p>2870 No Current Listing 2871 Toorani Parvin S [1]▲ 2881 No Current Listing 2890 Albro Bradley A [1]▲ 2901 Jacobsen Summer 2900 Fagg Penny [1]▲775-826-6310</p> <p>2901 Terry Carmalella M [1]▲775-826-5747</p> <p>Terry Jody775-826-5747</p> <p>2911 Fowler Howard D & Mary R [1]▲775-412-0200</p> <p>2921 Hall Claudia J [1]▲ 2931 Kern Diana P ▲ Pocapalia Diana ▲ 2941 Long John D & Rosemarie I [1]▲775-827-8707</p> <p>2951 Sun Jintong775-826-8049</p> <p>2960 Koppel Erna R [1]▲ 2961 Pugsley Harry T & Karen S [1]▲ 2970 Scolari Brett J [1]▲ Scolari May 2971 No Current Listing 2980 Warren Edwin S & Ruth J [1]▲ 2981 Aramini Erlene C [1]▲775-826-4969</p> <p>2991 Morrey Kathleen J [1]▲ HOUSEHOLDS 30</p> <p>SAGE ROSE WAY (RENO)-FROM 3101 MAY ROSE CIR EAST</p> <p>* MAY ROSE CIR CONTINUES * ZIP CODE 89502 CAR-RT C010 4560 Lundeen Joan C [1]▲775-856-3041</p> <p>4564 No Current Listing 4568 Lubawin Gail N [1]▲775-856-4486</p> <p>4572 No Current Listing 4576 Wessel Tracy M [1]▲ * MAY ROSE CIR INTERSECTS 4582 No Current Listing 4588 Carlyle Stephanie T [1]▲ 4594 No Current Listing * WINTER ROSE CIR ENDS 4598 No Current Listing * ROBBIE WAY INTERSECTS HOUSEHOLDS 9</p> <p>SAGE SPARROW CIR (RENO)</p> <p>* ZIP CODE 89509 CAR-RT C044 2910 Brown Ruth A [1]▲775-826-6447</p> <p>Brown George J775-826-6447</p> <p>2920 Kirwan Niall J & Staci [1]▲775-826-5673</p> <p>2930 Ericson Lois L [1]▲ Ericson Len 2940 Knight Charles A & Melissa F [1]▲775-826-3332</p> <p>2950 Granier Frank B [1]▲ Granier Laura K HOUSEHOLDS 5</p> <p>SAGE VIEW CT (SPARKS)-FROM 1299 HOWARD DR</p> <p>* ZIP CODE 89434 CAR-RT C028 705 Bennett Justin ▲ 710 Brandon Hazel C [1]▲ Brandon Kadeshia S</p> <p>SAGE VIEW CT Cont'd</p> <p>730 Ramirez Gabriela G [1]▲775-358-4124</p> <p>735 Draper Dale V & Jeanne [1]▲775-355-0215</p> <p>755 Conley Pamela ▲ 760 No Current Listing 775 Smith Michael W & Carmie C [2]▲775-359-6208</p> <p>785 Ramirez Gabriela ▲ Riordan Joe & Shannon775-355-7866</p> <p>* SAGE VIEW DR INTERSECTS HOUSEHOLDS 9</p> <p>SAGE VIEW DR (SPARKS)-FROM 1099 PAISLEY CT SOUTHEAST</p> <p>* HOWARD DR CONTINUES * SAGE VIEW CT ENDS * ZIP CODE 89434 CAR-RT C028 830 Interiano Nelson G [1]▲775-359-3690</p> <p>845 Panissidi Nick L [1]▲ Panissidi Vincent 850 Brennan William A Jr [1]▲ Brennan Shannon M 870 Bartels Karin G [1]▲775-359-2305</p> <p>895 Stokes Dale P & Dana S [1]▲ 900 Ramirez Jorge F [1]▲ Ramirez Maria D 905 Tonkin Jeanne M [1]▲ 910 Starr Margaret B [1]▲775-359-4367</p> <p>Starr Ronald E775-359-4367</p> <p>915 Griffie Amber A [1]▲ 925 No Current Listing 930 Schmidt Herman A & Ruth L [1]▲ 935 Gonzales Herbert S & Elizabeth I [1]▲775-358-9584</p> <p>945 Mackey John D [1]▲ 950 Mackey Dale C [1]▲ Mackey Dawn E 960 Tate Melvin J & Jolene [1]▲775-356-3630</p> <p>970 No Current Listing 975 Ferchi Monica ▲ 980 Glover Laurie R [1]▲ 995 Ennis Mary M [1]▲ * O CALLAGHAN DR INTERSECTS * O CALLAGHAN DR CONTINUES 1001 O'Grady Russell D & Michelle D ▲ 1002 O'Hara Regina L [1]▲775-358-5751</p> <p>1008 Kleames Patrick M [1]▲ Kleames Michael P775-359-5089</p> <p>1011 Johnson Theodore W [1]▲ 1021 Henson Michael L & Lorraine M [1]▲ 1031 Schardt Ludwig P [1]▲ Schardt Toni M 1041 Cortes Ricardo [1]▲ 1051 Drath Richard J [1]▲ 1061 Roseman Barry M [1]▲ 1064 Bell Ida L [1]▲ 1071 Springler Wilma R Springer Jade 1072 Owens Ralph W [1]▲ * PAISLEY CT ENDS 1080 Welby Daniel P & Valerie L [1]▲ 1081 No Current Listing 1088 Jordan Kathleen ▲ * ROBBIE WAY INTERSECTS HOUSEHOLDS 34</p> <p>SAGEBERRY CT (RENO)-FROM 1253 SHERWOOD DR SOUTHEAST</p> <p>* ZIP CODE 89509 CAR-RT C079 1100 No Current Listing 1101 OMMNITRITION INDEPENDENT DISTR health & diet foods-retail Turner Gary M & Jennifer A [1]▲775-324-1210</p> <p>1110 Green Charles G & Claudia R [1]▲775-323-6635</p> <p>1111 Fuetisch Edward G & Deborah J [1]▲ 1120 Wang Shu H [1]▲ 1121 Yoshiwara Jon N [1]▲ Yoshiwara Noel 1130 - 1131 No Current Listing (2 Hses) 1141 Ingram Christopher G & Stacey R [1]▲775-240-2288</p> <p>1150 Taylor Thomas F & Stacey L [1]▲ 1151 Plau William & Claudia B [1]▲ 1161 Mehta Rajendra K & Usha V [1]▲775-329-2032</p> <p>1171 Rowe Coby R & Julie K [1]▲ 1181 O'Naong Remy ▲ 1191 Wittmann Christoph J & Robin B [1]▲</p> <p>BUSINESSES 1 HOUSEHOLDS 15</p> <p>SAGESHEN LN (RENO)-FROM 1999 CAROLYN WAY EAST</p> <p>* ZIP CODE 89506 CAR-RT R019 1408 Brown Ronald J & Michelle T [1]▲</p> <p>SAGESHEN LN Cont'd</p> <p>1425 - 1448 No Current Listing (2 Hses) 1602 Jackson Dave [1]▲775-324-6089</p> <p>1604 Curr John J [1]▲775-329-7668</p> <p>1606 No Current Listing 1608 Torres Angel [1]▲ 1615 Wagman Kenneth G & Annie M [1]▲ 1620 Henn Charles A [1]▲775-322-1954</p> <p>1640 Clooney Robert [1]▲ Gullot Kimberly 1655 Staerk Gerald K & Cindy B [1]▲ 1660 Lloyd Leann M [1]▲ RASMUSSEN DESIGN & CONSULTING mach shops775-786-2268</p> <p>Rasmussen Svend A & Mary E [1]▲775-786-7268</p> <p>1675 No Current Listing 1680 Abloe Karen J [1]▲ 1710 Reynolds Joe L [1]▲ Reynolds Julie L 1715 Brown Kristin A [1]▲775-324-1022</p> <p>1735 Ellis Roberta A & Lloyd T [1]▲ 1775 No Current Listing 1800 Newman Sarah B [1]▲ 1825 Edwards Mary M [1]▲ 1830 Philpot Sandra S [1]▲ 1855 Banks Joseph A [1]▲775-348-7157</p> <p>Banks Misty775-348-7157</p> <p>1865 Medina Contrado [1]▲775-324-5480</p> <p>Medina Samantha775-324-5480</p> <p>Monday Todd C [1]▲ 1880 Larsen Karl E & Donna B [1]▲ 1901 No Current Listing 1920 Skaggs Donald E [1]▲ Skaggs Minnie J 1925 No Current Listing 1930 Saunders Thomas J [1]▲ Saunders William S 1980 Wilbeck Harry L Sr [1]▲775-786-1949</p> <p>* CAROLYN WAY INTERSECTS 2000 Struthers Leone H [1]▲ * CLIFFORD DR CONTINUES 5005 No Current Listing 5015 Miller Catherine ▲ 5025 Hardcastle Arvil R [1]▲ 5035 No Current Listing 5045 Flores Arturo M [1]▲ Flores Debbie 5055 No Current Listing 5065 Saeuhter Robert G & Delores E [1]▲</p> <p>* KATE LN ENDS 5400 No Current Listing BUSINESSES 1 HOUSEHOLDS 41</p> <p>SAGELAND WAY (RENO)-FROM 9667 BRIGHTRIDGE DR WEST</p> <p>* ZIP CODE 89506 CAR-RT R055 10005 Ang Domingo S & Angelica A [1]▲ 10010 Barghouti Abdel A & Kim E [1]▲ 10015 Lopez Judith F [1]▲775-972-4005</p> <p>Lopez Desiree M775-972-4005</p> <p>10020 Borja Vicente C [1]▲ Borja Elaine 10025 Flores Victor M & Beatriz M [1]▲ 10030 White Jimmie775-972-5729</p> <p>10035 Libbon Frank A & Erica E [1]▲775-971-9136</p> <p>10040 Henline Sandra J & Guy M [1]▲ 10045 Cranton Michael H Hustrei Franz E & Sally V [1]▲775-971-3480</p> <p>10050 Huchabay Philip C & Shawna E [1]▲</p> <p>* MEADOW STAR DR BEGINS HOUSEHOLDS 11</p> <p>SAGEWOOD DR (RENO)</p> <p>* ZIP CODE 89506 CAR-RT C038 9905 Bruck Roberta K [1]▲775-972-1196</p> <p>Bruck Eric B775-972-1196</p> <p>Kline Margaret M [1]▲ 9915 No Current Listing 9925 Cardenas Raoul775-677-2173</p> <p>9935 De Escobar Ana [1]▲775-971-3754</p> <p>10005 - 10017 No Current Listing (3 Hses) 10021 Richie Lenore [1]▲ 10023 O'Wilshusen Michael S 10025 Soto Martha [1]▲775-972-7391</p> <p>10031 No Current Listing 10035 Reese Daniel N & Jennifer L [1]▲ 10051 No Current Listing 10053 Salinas Nicole [1]▲775-972-6227</p> <p>SAGEWOOD DR Cont'd</p> <p>10055 No Current Listing HOUSEHOLDS 16</p> <p>SAGITTARIUS CT (RENO)-FROM 2999 SAGITTARIUS DR WEST</p> <p>* ZIP CODE 89509 CAR-RT C003 20 Ricketts Anthony F [1]▲ Ricketts Carole 30 Sedinger James S & Constance M [1]▲ 35 Taylor David R [1]▲ Taylor E 40 Wallace Brian S & Paula L [1]▲ 45 Rumsjahn Khalid M & Lulu M [1]▲775-329-9505</p> <p>50 Andrews Laning N [1]▲ HOUSEHOLDS 6</p> <p>SAGITTARIUS DR (RENO)-FROM 2 ARBOR OAK CT SOUTHWEST</p> <p>* AQUILA AVE CONTINUES * ZIP CODE 89509 CAR-RT C003 2240 Ray Joanne F [1]▲ 2270 Dunton Alan S [1]▲ Dunton Mary 2275 Eger Betty M [1]▲ 2300 Mahin Glenda V [1]▲ 2305 No Current Listing 2310 Ferrell Nona A [1]▲ 2325 Rose Ronald F & Krista L [1]▲ 2340 Bannan Harry F [1]▲ 2345 Fartsing Jerome F [1]▲ * ANDROMEDA WAY CONTINUES 2385 - 2370 No Current Listing (2 Hses) * ANDROMEDA WAY INTERSECTS 2375 Ganser Joyce L [1]▲ 2380 Landsford David L [1]▲ Landsford Megan M * CAMELOT WAY BEGINS * CAMELOT WAY CONTINUES 2400 Jacobs John P & John M [1]▲ 2410 Brown Randy R [1]▲ Mitchell Michelle L [1]▲775-329-2377</p> <p>2420 McKillip Wayne J Jr & Janet A [1]▲775-322-7372</p> <p>2430 Wilson Lyle [1]▲775-329-7957</p> <p>* LANCELOT WAY ENDS 2444 Williamson Michael J & Deborah L [1]▲775-348-2517</p> <p>2450 Cordon Richard E [1]▲775-324-2237</p> <p>Cordon Cara P775-324-2237</p> <p>2455 - 2460 No Current Listing (2 Hses) 2465 Mazza Amy L [1]▲ 2470 O'Cszechok Eric M [1]▲ Cszechok Melissa L 2475 Wesnosky Steven G & Erika R [1]▲775-337-9595</p> <p>2480 Squire Robert P & Lisa M [1]▲775-348-1641</p> <p>2485 ALDORA INC engineers Haddock Allan F [1]▲775-323-6883</p> <p>Haddock Dora E775-323-6883</p> <p>2490 Schellin Scott S & Christine N [1]▲775-786-3324</p> <p>2495 Dremann James E & Kitty A [1]▲ 2500 Jacobsen Robert A & Jennifer L [1]▲775-348-6667</p> <p>2505 Kovaltchouk Jean G [1]▲ Kovaltchouk Linda M 2510 Carnahan Robert F & Joan L [1]▲ 2520 Traficanti Thomas N & Merril L [1]▲ 2525 Clark Kathleen G Kaufman Charles E III [1]▲ Kaufman Charles E IV 2530 No Current Listing 2540 Anderson Timothy C [1]▲ 2545 Bowles Jerry A & Jo A [1]▲775-348-7140</p> <p>2550 Kemp Cristl L [1]▲ 2555 Leone Cosmo & Josephine [1]▲775-329-1636</p> <p>2560 Steidley Trevor L [1]▲ Steidley Colleen 2565 Smith Paul K Jr & Virginia G [1]▲775-786-8223</p> <p>2570 Chandler William H [1]▲775-348-8457</p> <p>2575 Lazzarone Bobbi [1]▲ 2580 - 2585 No Current Listing (2 Hses) 2595 Harrison Todd G & Judy K [1]▲ 2615 Elam Robert G Jr & Cleone A [1]▲ 2755 O'Schemenauer David B & Amy775-337-1537</p> <p>* CAMELOT WAY ENDS 2785 Broch Michael J & Debra J [1]▲775-323-4371</p> <p>2795 Rehan Saad B [1]▲ Rehan Shanaz 2820 Sumner Robert C [1]▲ Sumner Diane D 2825 Fontana Donald R [1]▲ 2835 No Current Listing</p> <p>SAGITTARIUS DR Cont'd</p> <p>2840 Clifton David W & Ronda R [1]▲775-786-1769</p> <p>2845 Kennedy Jack E [1]▲ Kennedy Kathleen M 2850 Mittelstadt Gerald D & Marion W [1]▲ 2855 Clay Richard E & Christine J [1]▲ 2865 O' Servidio Antonio 2870 Harris David A & Susan G [1]▲ 2871 O' Kankel Deana R 2875 Reynolds Ryan S [1]▲ 2877 Larson Birgitta L [1]▲775-786-5216</p> <p>Larson Kristine S775-786-5216</p> <p>2880 McGrath Danny N [1]▲ McGrath Tammy L 2881 - 2884 No Current Listing (2 Hses) 2888 Games Tracy A [1]▲ Miller Scott S [1]▲ 2889 Beilinger Dennis D Jr & Stacy A [1]▲ 2891 Sparrow David A & Natalie M [1]▲ 2892 Meacham Lynnell A [1]▲ 2895 No Current Listing 2896 Albrecht John P & Joann K [1]▲ * ARBOR OAK CT BEGINS 2900 No Current Listing 2904 Beard Charles S [1]▲775-324-6682</p> <p>Beard Steve775-324-6682</p> <p>Benson Christine S [1]▲ 2905 Boulton Dennis R & Bridgett A [1]▲ 2908 Foss Frederick A Sr & Shirley A [1]▲ 2912 Brewer Douglas H [1]▲775-322-8550</p> <p>Brewer Harry D775-322-8550</p> <p>2915 Greiner Miles & Jill I [1]▲ * SAGITTARIUS CT BEGINS BUSINESSES 1 HOUSEHOLDS 80</p> <p>SAHARA CT (SPARKS)-FROM 7617 ROBERT BANKS BLVD NORTH</p> <p>* ZIP CODE 89436 CAR-RT C085 10 Casey Geraldine C [1]▲ Casey Shawn M 15 Converse Lori A & Dalia E [1]▲ 20 Andrade Juan A & Dorothy A [1]▲ 25 Erickson Leo E & Dorothy A [1]▲775-424-0810</p> <p>30 Cake Erica A & Lynne L [1]▲775-425-6667</p> <p>35 No Current Listing 40 Yen George C & Ruby R [1]▲ 45 Alred Deric E ▲ Converse Dakota D Sr [1]▲ 50 Caselli Amanda [1]▲775-378-4773</p> <p>Caselli Anna [1]▲775-378-4773</p> <p>55 Cimino Anthony [1]▲ 60 No Current Listing 65 Gonzalez Javier R [1]▲ 70 Zawosky John W Jr [1]▲ 75 Monahan Bruce E [1]▲775-425-6230</p> <p>80 O' Ortiz Marco A [1]▲ 85 No Current Listing 95 O'Campbell Michelle775-424-4069</p> <p>105 McKay Patricia A [1]▲775-425-6569</p> <p>HOUSEHOLDS 19</p> <p>SAINT ALBERTS DR (RENO)-FROM 2301 TIMONEY LN</p> <p>* WYOMING AVE CONTINUES * ZIP CODE 89503 CAR-RT C062 1210 No Current Listing 1214 Mandeville Todd C [1]▲ 1220 Smith Alan [1]▲ Smith Denise N 1224 Bailey Kenneth M & Karen A [1]▲775-747-4617</p> <p>1230 No Current Listing 1240 AMMERMAN III EARL F engineers- civil775-323-1130</p> <p>1244 O' Kemmelmeier Markus K & Heather D 1250 Dean John P & Doris H [1]▲775-747-1648</p> <p>1254 Goldsmith Larry M [1]▲ Goldsmith Helen V KINGS FLOW RESIDENCE retirement communities & homes * SOUTHAMPTON DR ENDS 1255 ST ALBERT'S THE GREAT CATHOLIC religious schools775-747-3392</p> <p>1259 ST ALBERT CHILD DEVELOPMENT child care serv775-747-1617</p> <p>1260 - 1270 No Current Listing (3 Hses) 1274 Beyer Erik W & Karen A [1]▲ ERIK BEYER & ASSOC engineers- civil775-322-0212</p> <p>1279 Hesterlae James H & Marilyn J [1]▲775-747-5474</p>		

Adjacent	Sage Point Ct	2006
----------	---------------	------

WESTERN NEVADA SUPPLY CO.
 WHOLESALE DISTRIBUTORS: PLUMBING, HEATING, AIR CONDITIONING, WATER WORKS, VALVES, TOOLS
 1260 N. Main St., Bishop, CA 93514 950 So. Rock Blvd., Sparks, NV (775) 359-5800 3rd & James, So. Lake Tahoe, CA (530) 541-1884
 1445-d Paul Bunyan, Susanville, CA 96130 (530) 251-5800 2443 S. Curry St., Carson City 892-0900 450 S. 4th St., Elko, NV 89601, (775) 738-9811

NEW NEIGHBOR 273 SABATINO DR TO SAGE RIDGE DR

SABATINO DR
 1776 Not Verified
 1777 Yocum Jerry K & Gloria
 1784 Anthony Anthony D
 1785 Smith Willie & Sandra
 1791 Camp Phoebe K 624-1326
 1796 Courtney Marcola 358-6901
 1797 Bryant John 358-1789
 Bryant Mary B
 HOUSEHOLDS 46

SABLE CIR (RENO)-FROM 640 DOG VALLEY RD SOUTH
SACRED GARDEN CT (RENO)-
 ZIP CODE 89511 CAR-RT R053
 2777 Sykes Martha E
 2781 McNamara Gary M & Nicole
 2785 Camp James D
 2787 Fleming George B & Judith
 2791 Settlemier Brock R Jr
 Settlemier Grant
 HOUSEHOLDS 5

SADDLE LN (RENO)-
APPALOOSA CIR CONTINUES
 ZIP CODE 89506 CAR-RT R018
 50 Jayne Richard
 30-75 Not Verified (2 Hses)
 90 Gilbert Shaun B
 95 Simar Elizabeth N
 HOUSEHOLDS 5

SADDLE RIDGE CT (RENO)-FROM 3419 SKYLINE VIEW DR
 ZIP CODE 89509 CAR-RT C039
 2200 Finn Donald
 2201 Weinstein Kive
 Weinstein Tilla M
 Peterson Virginia J
 2205 Peterson Arthur D
 2205 Peterson Virginia J
 2220 Bach Suzanne M
 2230 Desmond Brenda A
 Desmond Robert L
 2240 Frye Carol E
 Frye Vernon L
 2250-2250 Not Verified (2 Hses)
 2270 Gantner Johnnie D & Virginia
 2280-2290 Not Verified (2 Hses)
 2298 Not Robert K & Marietta
 HOUSEHOLDS 13

SADDLEBACK RD (RENO)-
 ZIP CODE 89511 CAR-RT R027
 700 Melton Cheri L
 Melton Mickey J
 Swayne Jaime L
 Swayne Kevin L
CARTWRIGHT RD CONTINUES
 1935 Thomas David B
 1941 Franklin Bernice E
 Not Verified
 1945 Not Verified
 1961 Stirling Juanita A
 Stirling Peter G
 1971-1975 Not Verified (2 Hses)
 1991 Ettinger Leonard J
 Ettinger M A
 2031 Bauer Dennis L
FLINT RIDGE CT ENDS
APPLEGATE RD INTERSECTS
 2135-2135 Not Verified (2 Hses)
 2135 Hennessy Daniel L & Lillian
 2135 Hennessy Daniel L & Lillian
 21435 Pereira Robert R & Cynthia
 HOUSEHOLDS 15

SADDLEBOW CT (RENO)-FROM 4379 SADDLEHORN DR
SADDLEBOW DR ENDS
 ZIP CODE 89511 CAR-RT R028
 14205 Farney Rly R
 Farney Stacy
 14210 Covin Robert T & Erna
 14215 Farrell Donald J & Stephanie
 14220 Keast Harry S & Patricia
 14225 Capurro Kathryn H
 14230 Lenker Larry H & Lynn
 HOUSEHOLDS 6

SADDLEBOW DR (RENO)-FROM 14201 SADDLEBOW CT
W SADDLEBOW DR CONTINUES
POWDER RIVER DR INTERSECTS

SADDLEBOW DR
 ZIP CODE 89511 CAR-RT R028
 14040 Arias Eduardo F
 14055-14060 Not Verified (2 Hses)
 14075 Porter Chip D & Dale
 14080 Root William D & Catherine
 14085 Hoyt Juleene T
 Hoyt Richard J
 14100 HERBS PLUS misc food store
 14105 Hill Andrew
 Hill Lorraine
 14110 Englin Lance E & Bonnie
 14125 Baldwin Kathryn
 Baldwin Richard T
 14130 Parmelee Chuck G
 14135 Not Verified 851-4130
 14140 Taylor Joseph K & Patricia
 14145 Not Verified
 14150 Gregg Linda M
 14155 Not Verified
 14160 Erickson Vicki J & Richard
 14165 Schlosser Patrick J & Linda
 14170 Schoff Ronald C
 14175 Totten Donald E & Andrea
 14180 Buttenberg Heidi J
 Buttenberg Kris R
 14190 Hartley Lindsay H
 Hartley Paul D
 14200 Not Verified
SADDLEHORN DR INTERSECTS
 BUSINESSES 1 HOUSEHOLDS 24

W SADDLEBOW DR (RENO)-FROM 4757 S SADDLEHORN DR WEST
 ZIP CODE 89511 CAR-RT R028
 13145 Muth James J & Diana
 13160 ROMERO BROTHERS CONSTRUCTION nonres constn
 Romero Leonard P & Kelly
 13165 Toplensky Suzanne
 Toplensky Tibor J
 13170 Devenanzi Dorothy M
 Devenanzi Mark S
 13180 Davenport Beverly J & William
 13190 Hanson Lorraine
 Hanson Randolph L
 13195 McAlpina Ross E III
 Debbie
 13200 Knaub David J & Jaclyn
 13210 Not Verified
 13215 Henderson Timothy B & Tracy
 13220 Pletscher Darlene
 Pletscher Johann
 13240 Not Verified
 13260 Ly Don J
 Ly Duc P
 13280 Siegenthaler Fritz
 13300 Baril Cameron
 13335 McCann Terry A & Joal
 13340 Peterson Thomas L & Mary
 13345 Grandfield Gary
 Grandfield Teri
 13355 Hedrick Randy & Deborah
 13370 Lee Christine R
 Lee Marvin L
 13375 Kirby William H & Judy
 13395 Not Verified
 14000 Quinden Kathleen T
 14035 Shipley Anne H
 Shipley Dale L
 Weiland Kathleen M & Michael
POWDER RIVER DR INTERSECTS
SADDLEBOW DR INTERSECTS
 BUSINESSES 1 HOUSEHOLDS 27

SADDLEHORN DR (RENO)-FROM 14201 E WINDRIVER LN WEST
THOMAS CREEK RD CONTINUES
SADDLEHORN RD BEGINS
SADDLEHORN PL BEGINS
SADDLEHORN RD CONTINUES
SADDLEHORN PL BEGINS
W WINDRIVER LN BEGINS
W WINDRIVER LN BEGINS
 ZIP CODE 89511 CAR-RT R028
 4260 Howard Manuela C
 Howard Robert S
MOONRISE CT BEGINS
 4285 Standerfer Elyse C
 Standerfer Tim L

SADDLEHORN PL (RENO)-FROM 4135 SADDLEHORN DR NORTH
 ZIP CODE 89511 CAR-RT R028
 4200 Flitely Janice G
 Flitely John S
SADDLEHORN RD BEGINS
 4210 Dowty Bret L
 Dowty Debbie M
 4220 Sturdivant Mark L & Karin
 4240 Foss Janice
 4260 Not Verified
WILD EAGLE TER INTERSECTS
 HOUSEHOLDS 5

SADDLEHORN DR
 4305-4325 Not Verified (2 Hses)
 4345 Atkins William T & Esther
 4365 Thiel Kevin J & Cindi
SADDLEBOW CT BEGINS
 4385-4310
SADDLEBOW DR ENDS
 4385 Caschel Robert A Jr & Ermalinda
 4400 Not Verified
 4405 Ewert Leonard M & Sandra
 4420 O'Brien Dennis
 O'Brien Lori
PRAIRIE FLOWER CT BEGINS
 4440 Reveille Helen M
 4505 Not Verified
 4535 Miller Darlene
 Miller Kenneth A
 4545 Borowsky Donna
 Borowsky Erez
 Phillipson Maggie
 Phillipson Paul G
 4555 Armuth Darrell C
 Armuth Donna C
 4565 Swanson Louise S
 Swanson Stephen M
 4585 Batiz William H Jr & Susan
 4595 Not Verified
POWDER RIVER CT BEGINS
POWDER RIVER DR INTERSECTS
 4605 Not Verified
 4615 Kitchan Rhonda K
 Kitchan Ronald J
 4625 Not Verified
 4640 Jaksick Todd B & Dawn
 4645 Wheeler John C
 HOUSEHOLDS 23

S SADDLEHORN DR (RENO)-FROM 601 OXBOW CT SOUTHEAST
POWDER RIVER CT CONTINUES
SADDLEHORN DR INTERSECTS
POWDER RIVER DR INTERSECTS
 ZIP CODE 89511 CAR-RT R028
 4665 Pearce David B & Almee
SORREL LN INTERSECTS
 4700 Huby Meg N
 Huby Tyler P
 4710 Hamilton Fred H & Marianne
 4720 Audrey Jan
 4730 Woodward Clark E III
 Woodward Kathleen L
 4740 Fuller Donna J
 Fuller Richard E
W SADDLEBOW DR BEGINS
SORREL LN ENDS
 4800 Bank Sallie R & Robert
 4810 Decker Marcela G
BLACK EAGLE CT ENDS
WILD EAGLE CT ENDS
THOMAS CREEK RD INTERSECTS
 HOUSEHOLDS 8

SADDLEHORN PL (RENO)-FROM 4135 SADDLEHORN DR NORTH
 ZIP CODE 89511 CAR-RT R028
 4200 Flitely Janice G
 Flitely John S
SADDLEHORN RD BEGINS
 4210 Dowty Bret L
 Dowty Debbie M
 4220 Sturdivant Mark L & Karin
 4240 Foss Janice
 4260 Not Verified
WILD EAGLE TER INTERSECTS
 HOUSEHOLDS 5

SADDLEHORN DR (RENO)-FROM 4135 SADDLEHORN DR SOUTH
SADDLEHORN PL BEGINS
SADLER WAY (RENO)-FROM 1391 VALLEY RD EAST
 ZIP CODE 89512 CAR-RT C033
 505 Hanna William S
 1 Kennard Geoffrey H
 2 Not Verified
 3 Wojdan Joseph T
 4 Not Verified
 5 Bocker Ray D
 6-8 Not Verified (3 Apts)
 9 Meza Guillermo E
 10 Campbell John J
 11 Vaughn Willis
 12 Beyer George F
 13-16 Not Verified (4 Apts)
 515 Yagci Ahmet
 1-6 Not Verified (5 Apts)
 7 Walters Roy E

SADLER WAY
 8 Barker Naomi R
 9-16 Not Verified (8 Apts)
 525 Shuts Stephen
 10 Murphy Nancy L
 2-9 Not Verified (8 Apts)
 10 Kline James C
 11-12 Not Verified (2 Apts)
 13 Greenrod Sam F
 14-16 Not Verified (5 Apts)
 535 Portugal Carmen D
 1-7 Not Verified (7 Apts)
 8 Maltler
 9 Not Verified
 10 Johnson Glenn H
 11-16 Not Verified (6 Apts)
 545 McLean Robert G
 1 Not Verified
 2 Gregor Robert
 3-8 Not Verified (6 Apts)
 9 Gilles Michael A
 10-14 Not Verified (5 Apts)
 15 Wan Reade S
 155 16 Not Verified
 565 Short Michael J
 1-8 Not Verified (8 Apts)
 9 Unruh Paul L
 10 Unruh Rachel E
 10-13 Not Verified (4 Apts)
 14 Nickolaian Randy L
 10 Martin Jeffrey B
 575 15-16 Not Verified (17 Apts)
 577 Susanan Bill
 1 Ratte Frank
 1 Ratte Shayla C
 2 Not Verified
 3 Warach Khurram D
 4 Simons William G
 5-6 Not Verified (2 Apts)
 7 Ragusin Joe A
 8-9 Not Verified (2 Apts)
 10 Martin Jeffrey B
 11 Kent Floyd J Jr
 12-14 Not Verified (3 Apts)
 15 York Curtis P
 16 Not Verified
 579 Hulsey Rex
 1-8 Not Verified (8 Apts)
 581 Sorenson Donald C
 Sorenson Guadalupe M
 1-8 Not Verified (8 Apts)
 583 Keating Ruth A
 1-8 Not Verified (8 Apts)
 585 McCade Frank E
 587 1-3 Not Verified (11 Apts)
 40 Edgecomb Albert J
 5 Not Verified
 6 Dexter Roger E
 7-8 Not Verified (2 Apts)
 589 Bink Minna
 Bink Richard D
 1-4 Not Verified (4 Apts)
 5 Hext Nicholas M
 6-16 Not Verified (9 Apts)
 591 Obberg Janice D
 1-8 Not Verified (8 Apts)
 9 Alger Linda
 10-15 Not Verified (6 Apts)
 16 Austin Diana L
 593 Lavars Gerald G
 16 Cater Phillip E
 1-10 Not Verified (10 Apts)
 11 Dobson Gary L
 12-14 Not Verified (3 Apts)
 15 Herrick Dora K
 16-18 Not Verified (3 Apts)
 15 Herrick Kate
 16 Not Verified
 610-625 Not Verified (2 Hses)
 627 Pearson Ronnie R
 635 A-B Not Verified (2 Apts)
 645-665 Not Verified (4 Hses)
 669 1-8 Not Verified (6 Apts)
 7 Matarca E
 8-12 Not Verified (5 Apts)
 14 Moore Richard L
 15 Conrad Ulrich & Estela
 16 Omohundro Michael D
 17-21 Not Verified (5 Apts)
 22 Stevens Konrad
 786-1922
 23-26 Not Verified (14 Apts)
 37 Ruiz Kristin D
 38-39 Not Verified (2 Apts)
N WELLS AVE INTERSECTS

SADLER WAY
 HOUSEHOLDS 289

SAFARI CT (RENO)-
 ZIP CODE 89510 CAR-RT H001
 3000 Scauses Eryn C
ALEXANDER WAY BEGINS
 HOUSEHOLDS 1

SAFE HARBOR WAY (RENO)-
 ZIP CODE 89512 CAR-RT C077
 3837 Fusco Nikely L
 3865 Durek Theresa
 HOUSEHOLDS 2

SAGE ST (RENO)-
E COMMERCIAL ROW CONTINUES
 ZIP CODE 89512 CAR-RT C015
 140 Bonse Patrick & Candy
 150 Gregor Robert
 Reynolds V
RAILROAD CROSSES
 250 NATIONAL TOW & ROAD SERVICE auto mice serv
 786-2610
QUALITY CONCRETE single-lam remodeling
 324-5463
 355 JORDAN'S TRUCK & TRAILER EQUIPMENT truck bus bodies mfr
 786-6534
4TH ST INTERSECTS
 ZIP CODE 89512 CAR-RT C097
 800-840 Not Verified (3 Hses)
 850 Brown Troy & Joanne
 Apts)
 870 COMMUNITY CHILD CARE SERVICE child day care
 329-2074
9TH ST INTERSECTS
 921 Robinson Calvin S Jr & Willie
10TH ST INTERSECTS
11TH ST INTERSECTS
 BUSINESSES 4 HOUSEHOLDS 8

SAGE CREEK CT (SPARKS)-FROM 681 BLUE SKIES DR WEST
 ZIP CODE 89436 CAR-RT C059
 10 Johnston Jana A
 15 Henderson Michael E
 15 Henderson Shannon M
 20 Tillman Robert E & Donna
 25 Cold Rowland R & Sharon
 30 Hod Hollie R
 35 Howard Michael R
 425-4584
 40 Not Verified
 45 Gaddis John C
 50 Byrge Lana K & Donald
 55 Not Verified
 HOUSEHOLDS 10

SAGE FLAT RD (RENO)-
 ZIP CODE 89510 CAR-RT H001
 5900 Claydon John G & Susan
WHISKEY SPRINGS RD INTERSECTS
 5955 Not Verified
 6000 Tanner Gary E & Janet
 6055 Horgan Jan M
 Horgan John M
 6100 Not Verified
 HOUSEHOLDS 5

SAGE HILL RD (RENO)-
 ZIP CODE 89511 CAR-RT R050
 12000-13760 Not Verified (4 Hses)
 13770 Tolano Leonardo V & Connie
 13850 Salcedo Fidel E & Esther
 13875 Damonte Cynthia A
 Damonte Louis G
 14000-14100 Not Verified (2 Hses)
 14115 Phipps George R
 Quarisa Primo G & Della
 15 Herrick Dora K
 HOUSEHOLDS 11

SAGE POINT CT (RENO)-FROM 13923 LEAR BLVD NORTHWEST
 ZIP CODE 89506 CAR-RT R045
 12055 BACAR MACK TRUCKS
 12090 SHERWIN-WILLIAMS DISTRIBUTION putty wood filler/stain
 971-5100
 BUSINESSES 3

SAGE RIDGE DR (RENO)-FROM 4801 ROCK WREN CIR SOUTHWEST
 ZIP CODE 89509 CAR-RT C084
 2801 Musch Gerald D
 2810 Hicks Ronald B II & Diana
 2820 Astillio Jose O Jr & Joseline


Reno/Sparks, NV

www.MrPolk.com

Adjacent

Sage Point Ct

2002



AA TRANSMISSION
INCORPORATED

Steve Hall - Raymond Fisher, Owners
Reno's Only In-House Dyno-Tested Transmissions
Nationwide Warranty

Certified Journeyman Mechanics
ATRA and ATSG Member
One Day Service in Most Cases

2175 Market Street
Reno, NV 89502

Steve Hall - Raymond Fisher
Owners

702-322-2888
FAX 322-6716

182 © HOMEOWNER

SABATINO DR to SAGEBRUSH DR

SABATINO DR cont'd

1705 Whelan David E & Lenore J [S] [C] [E] 368-0391

1712* Johnston Thomas A & Gail 368-1712

1718* Clifford Kenneth R & Lila C 366-7066

1720 Holleman Tammy P [S] [C] [E] 366-7066

1721 Donaghy Bruce [S] [C] [E] 366-7066

1728* Oliver D C 366-7066

1729* Johnson Eric A & Judy A 331-7823

1736 Kuslawa Joseph F & Pamela M [S] [C] [E] 366-6371

1737* Utler Susan L 331-4543

1744* Adams John M 331-4543

1746 Hughes John R Jr & Tammi A [S] [C] [E] 331-4543

1752* Farley James L & Ellen B 368-6139

1753* Tran T H & Sun [S] [C] [E] 368-6139

1750* Gonzalez Ernie R & Deborah S 331-8460

1761 Kenzer Sid & Fran [S] [C] [E] 365-1761

1768 Collins D [S] [C] [E] 365-1761

1769 Not Verified 368-6437

1776 Henson Bonnie B [S] [C] [E] 368-6437

1777 Yeom Jerry K & Gloria J [S] [C] [E] 368-6437

* Yeom Samantha L 368-6437

1784 Burgarella C P [S] [C] [E] 368-6437

1785 Sirois Scott M & Nola [S] [C] [E] 368-6437

1791 Ma Chi [S] [C] [E] 368-6437

1796 Brunner Robert C [S] [C] [E] 368-6437

1797 Bryant Mary A [S] [C] [E] 368-6437

HOUSEHOLDS 46

SADDLEHORNS DR cont'd

4400* Ballard J B 852-6213

4400* Loko Vicki [S] [C] [E] 852-6213

BUSINESSES 1 HOUSEHOLDS 12

SADDLEHORNS PL -FROM SADDLEHORNS DR SOUTH

* ZIP CODE 89512

4200-4256 Not Verified (6 Hse) HOUSEHOLDS 6

SADDLEHORNS DR INTERSECTS

605 Apartments

1* Wilson Jonathan

1* Stowell Gary

2* Boucher Teresa

3* Festerman Ronald

5* Keith Joseph

6* Becker Ray [S] [C] [E] 786-6927

6* Brinkerhoff [S] [C] [E] 786-6927

7* Troutman Karen

8* Vaughn William

9* Meza Guillermo

10* Miller Susan [S] [C] [E] 329-4214

11* Garcia A L

11* Scott Frank

12* Boyer George

13* Merritt Masay

14 Vacant

15 Gilbert Melvin [S] [C] [E]

16* Bryant Ronald

515 Apartments

1* Yasuda Frank [S] [C] [E]

2* Daly Steven M

2* Williams David

3* Van Horne Carmen

4 Not Verified

5* Takemoto David [S] [C] [E]

6* Haas Karl

7* Tiernax Staci

8* Rouse Warren

9* Christensen Peter

10* Gregory Erik

10* Ryerson J R

11* Kennedy Terry

11* Laubacher Peter

12* Moore Paul

13* Barry William

14* Bealard Frans

15* Robello Ernest

16* Ape Bernard

525 Apartments

1* Ashton James R

1* Vieira Madelon

2 Not Verified

3* Harris W

4 Clark Glee [S] [C] [E]

4* Nguyen Traun

5* Rikimann Brian

6* Zhn Dan

7* Kalman Stanley

8* Kurtz Fred

9* Dillard Earl

10* Pale Faye

11* Hall Russell

12* Garrett Brad

13* Davis Patrick

14* Saula R Scott [S] [C] [E]

15* Mund Mary [S] [C] [E]

10* Routh David

535 Apartments

1* Newin Patricia

2* Pena Juan

3* Ellis Dean

4* Aldaco Ronnie

4* Miller Daniel

5* Zylla Milaa

6* Fraley Dagnia

7* Sobel Jay [S] [C] [E] 329-6366

8* Brake David [S] [C] [E] 329-6366

9* Wilz Fred J

9* Lee Thomas S

10* Mc Donald Jim

10* Sheldon Cory

11* Mc Millan Donald [S] [C] [E]

12* Mighel Robert

13* Quire Paul

15* Harris Valerie

16* Jacobi Dennis

545 Apartments

1* Taylor Gary

1* Segura Maria

2* Salifu James

3* Lynn Larry

4* Mc Kenzie Michael

5* Revillea Ronel

545 Vacant

545* Bulham Catherine

8* Lavagnin Ron

9* Stone Carolyn

10* Sadler Andrew

11* Van Houghlin Richard

12* Davis Donald

13* Gish E D

14* Smith Dennis

15* Karim William

16* Clauson Frederick

555 Apartments

1* Almore Rango

2* Taylor Gary

2* Oryen Jay C

3* Edgcomb Albert

4* Lewis Larry

5* Harrison Robert E

SADLER WAY cont'd

6* Moran Ronald E

7* Naguchi Takako

8* Gerbel Richard

9* Provanse Gary

10* Tuckee Linda

10* Arnold William E

11* Burris Mark

12* Cantrell Susan

13* Johnson Kevin M

14* Mc Donnell Dennis

16 Vacant

16* Medeiros Lily

665 Apartments

1 Vacant

2* Payton Floyd

3* Campbell James

4* De Lacruz Eusebio

5* Andranigan Genie

6* Mc Neil Ned

7* Stonetrot Jim

8* Coble Vincent

9* Panis Terelyn

10* Renard Joe

11* Qureshi Abdul

12* Sedlacek Char J

13* Lambert Roxanne

14* Nicholson Ramon

15* Green Jamie

16* Harrington John

16* Hannah Jacob

676 Apartments

1* Dunn Jeremy

2* Alvarez Luis D

3* Rock Gene

4* Batts Gary

5* Terry David

6* Sulran Stanley

7* Crawford Charles

8* Luck Jerry

9* Kerahy Otto

10* Fongueno Ralph

11* Lass Shawn

11* Yeager Phillip

12* Conert Jacqueline

12* Nixon Robert

13* Lai Sonia

14* Piller Jim

15* Bassett Chane

16* Gordon Kathy

16* Moran Don

677 Apartments

1 Vacant

2* Britton Ken

2* Giles Maxine J

3* Stapleton Egon

4* Newton Richard

4* Jones Gina

5* Fulkerson David

6* Galorey Stephen

6* Cantrell Charles

7* Delgado Roger

7* Podgers J & Walt

8* Anderson Peggy

9* Torres Anthony

10* Fisher Louis

11* Seymour Linda

12* Wood Larry

13* Monahan Ronald

14* Gundersen Norma

15* Yee Richard

16* Boltz Ron

16* White Dan

579 Apartments

1* Evans Maynard

2* Maguire Kinda

3* Campbell Jim T

4* Haults R L

5* Wise Richard

6 Vacant

7* Fandoulla William

8* Mullendore Wanda

681 Apartments

1* Hernandez姚

2 Vacants

3* Mermedagh Ahi

4* Bowls William

5* Rifflet Clyde

6* Douglas Michelle

6* Torres Albert

7* Reason Lorenzo

8 Vacant

583 Apartments

1* Puckett Michael

2* White Wayne

3* Snyder James

4* Krucik Robert

5* Weaver Cary

6* Dunn Charles

7* Lauderdale Todd

8* Gresal Dennis

585 Apartments

1* Davidson Mary

1* Foley J

2* Mc Cloud Steve

3* Mellon Wayne R

4* Mansour Mohammad

5* Ryan Charles

5* Pantello Russell

6* Luter Angelo

6* Kayle Jerri

7 Vacant

8* Speckman Judi

587 Apartments

1* Gallagher William

2* Simpson Debbie

3* Ramsey Charles

4* Newman Tom

4* Burton John

5* Grew James

6* O'Brien Patrick

7* Poloni Jose

SADLER WAY cont'd

8* Murdock John

889 Apartments

1* Lugo Patricia

2* Torres John

3* Persson Jon

4* Fraynoshi Jerald

5* Mc Donald Bob

6* Taylor Treanille Jr

7* Hlan James

7* Holcomb James A

8* Catlett Vernell

9* Tolsonson Ray

10* Reid Bruce M

11* Kanau Tom

12* Blackman Roger

13* Gowan Melissa

14 Vacant

15* Caldwell Robert

16* Quantrell Ruby L

16* Smith Terry

691 Apartments

1* Fletcher Michael

2* Banks Wyman

3* Pendaris William

4* Douglas Stephen

5* Yanagi Tomoya

6* Morris Christiane

7* Jones Charles

8* Louis Danry

9* Baeta Stephen

10* Price Lillian

11* Lopez Jose A

11* Williams Jerry

12* Stover John

13* Glenn Steve

14* Hensley James J

14* Higgins Alicia M

14* Yamada Munaki

* Wyle David

16* Flugger Ronald

16* Stremme Kenneth W

692 Apartments

1* Zada Bakht

2 Vacant

3* Mc Donnell Georgeita

3* Hawkins George

4 Vacant

5* Mori Robert

6* Adelman Rebinie

7* Katayanagi Ken [S] [C] [E]

8* Lovelady Cara Lee

9* Goodwin Jim

10* Edwards Jim

11* Marcum Mike

12* Rodriguez Ronnie

13 Vacant

14 Thompson Wayne [S] [C] [E]

15* Dougry Larry

16* Savage M

697 Apartments

1* Silva Patrick

2 Vacant

3* Precedel Scott

4 Vacant

5* Bull Samuel T

6* Nowberry Sharon

6* Marcella Jessa

7* Hurrie Cory

8* Follans Ed

8* Zuev Peter

9* Day Glenn

10* Gundersen [S] [C] [E]

11* Newcome Ann M

12* Weber Ronald

13 Not Verified

14 Vacant

15* Herrick Dora K

16 Vacant

626-635a Not Verified (3 Hse)

635b* Trots Craft M & Theresa D 329-5967

645* Baer Steve M & Andrea L 333-9068

657 Not Verified

659* Elliott Quinton E & Roxanne M [S] [C] [E] 322-1960

665 Not Verified

660 Apartments

1 Neri [S] [C] [E]

2 Keller Earl W [S] [C] [E] 329-6416

3 Vuong Tran Anh [S] [C] [E] 329-6550

4 Galli Rubelle [S] [C] [E]

5* Not Verified (6 Apts)

10 Wright Yvonne [S] [C] [E]

11-12 Not Verified (2 Apts)

14 Omohundro Margaret D [S] [C] [E]

15 Conrad E [S] [C] [E] 786-1944

16 Not Verified

17 Quach Hoang [S] [C] [E]

18-22 Not Verified (5 Apts)

23 Garcia Jose Luis [S] [C] [E] 329-2871

24-28 Not Verified (5 Apts)

29* Sequora

30-31 Not Verified (2 Apts)

32 Allen Kevin [S] [C] [E]

33-39 Not Verified (7 Apts)

HOUSEHOLDS 279

SABINA WAY -FROM SCOTTSDALE RD WEST

* ZIP CODE 89512

* SCOTTSDALE RD INTERSECTS

14230* Cuapera C R 861-2436

14230* Kuzora D F 861-2436

HOUSEHOLDS 2

SADLER WAY cont'd

6* Moran Ronald E

7* Naguchi Takako

8* Gerbel Richard

9* Provanse Gary

10* Tuckee Linda

10* Arnold William E

11* Burris Mark

12* Cantrell Susan

13* Johnson Kevin M

14* Mc Donnell Dennis

16 Vacant

16* Medeiros Lily

665 Apartments

1 Vacant

2* Payton Floyd

3* Campbell James

4* De Lacruz Eusebio

5* Andranigan Genie

6* Mc Neil Ned

7* Stonetrot Jim

8* Coble Vincent

9* Panis Terelyn

10* Renard Joe

11* Qureshi Abdul

12* Sedlacek Char J

13* Lambert Roxanne

14* Nicholson Ramon

15* Green Jamie

16* Harrington John

16* Hannah Jacob

676 Apartments

1* Dunn Jeremy

2* Alvarez Luis D

3* Rock Gene

4* Batts Gary

5* Terry David

6* Sulran Stanley

7* Crawford Charles

8* Luck Jerry

9* Kerahy Otto

10* Fongueno Ralph

11* Lass Shawn

11* Yeager Phillip

12* Conert Jacqueline

12* Nixon Robert

13* Lai Sonia

14* Piller Jim

15* Bassett Chane

16* Gordon Kathy

16* Moran Don

677 Apartments

1 Vacant

2* Britton Ken

2* Giles Maxine J

3* Stapleton Egon

4* Newton Richard

4* Jones Gina

5* Fulkerson David

6* Galorey Stephen

6* Cantrell Charles

7* Delgado Roger

7* Podgers J & Walt

8* Anderson Peggy

9* Torres Anthony

10* Fisher Louis

11* Seymour Linda

12* Wood Larry

13* Monahan Ronald

14* Gundersen Norma

15* Yee Richard

16* Boltz Ron

16* White Dan

579 Apartments

1* Evans Maynard

2* Maguire Kinda

3* Campbell Jim T

4* Haults R L

5* Wise Richard

6 Vacant

7* Fandoulla William

8* Mullendore Wanda

681 Apartments

1* Hernandez姚

2 Vacants

3* Mermedagh Ahi

4* Bowls William

5* Rifflet Clyde

6* Douglas Michelle

6* Torres Albert

7* Reason Lorenzo

8 Vacant

583 Apartments

1* Puckett Michael

2* White Wayne

3* Snyder James

4* Krucik Robert

5* Weaver Cary

6* Dunn Charles

7* Lauderdale Todd

8* Gresal Dennis

585 Apartments

1* Davidson Mary

1* Foley J

2* Mc Cloud Steve

3* Mellon Wayne R

4* Mansour Mohammad

5* Ryan Charles

5* Pantello Russell

6* Luter Angelo

6* Kayle Jerri

7 Vacant

8* Speckman Judi

587 Apartments

1* Gallagher William

2* Simpson Debbie

3* Ramsey Charles

4* Newman Tom

4* Burton John

5* Grew James

6* O'Brien Patrick

7* Poloni Jose

SADLER WAY cont'd

8* Murdock John

889 Apartments

1* Lugo Patricia

2* Torres John

3* Persson Jon

4* Fraynoshi Jerald

5* Mc Donald Bob

6* Taylor Treanille Jr

7* Hlan James

7* Holcomb James A

8* Catlett Vernell

9* Tolsonson Ray

10* Reid Bruce M

11* Kanau Tom

12* Blackman Roger

13* Gowan Melissa

14 Vacant

15* Caldwell Robert

16* Quantrell Ruby L

16* Smith Terry

691 Apartments

1* Fletcher Michael

2* Banks Wyman

3* Pendaris William

4* Douglas Stephen

5* Yanagi Tomoya

6* Morris Christiane

7* Jones Charles

8* Louis Danry

9* Baeta Stephen

10* Price Lillian

11* Lopez Jose A

11* Williams Jerry

12* Stover John

13* Glenn Steve

14* Hensley James J

14* Higgins Alicia M

14* Yamada Munaki

* Wyle David

16* Flugger Ronald

16* Stremme Kenneth W

692 Apartments

1* Zada Bakht

2 Vacant

3* Mc Donnell Georgeita

3* Hawkins George

4 Vacant

5* Mori Robert

6* Adelman Rebinie

7* Katayanagi Ken [S] [C] [E]

8* Lovelady Cara Lee

9* Goodwin Jim

10* Edwards Jim

11* Marcum Mike

12* Rodriguez Ronnie

13 Vacant

14 Thompson Wayne [S] [C] [E]

15* Dougry Larry

16* Savage M

697 Apartments

1* Silva Patrick

2 Vacant

3* Precedel Scott

4 Vacant

5* Bull Samuel T

6* Nowberry Sharon

6* Marcella Jessa

7* Hurrie Cory

8* Follans Ed

8* Zuev Peter

9* Day Glenn

10* Gundersen [S] [C] [E]

11* Newcome Ann M

12* Weber Ronald

13 Not Verified

14 Vacant

15* Herrick Dora K

16 Vacant

626-635a Not Verified (3 Hse)

635b* Trots Craft M & Theresa D 329-5967

645* Baer Steve M & Andrea L 333-9068

657 Not Verified

659* Elliott Quinton E & Roxanne M [S] [C] [E] 322-1960

665 Not Verified

660 Apartments

1 Neri [S] [C] [E]

2 Keller Earl W [S] [C] [E] 329-6416

3 Vuong Tran Anh [S] [C] [E] 329-6550

4 Galli Rubelle [S] [C] [E]

5* Not Verified (6 Apts)

10 Wright Yvonne [S] [C] [E]

11-12 Not Verified (2 Apts)

14 Omohundro Margaret D [S] [C] [E]

15 Conrad E [S] [C] [E] 786-1944

16 Not Verified

17 Quach Hoang [S] [C] [E]

18-22 Not Verified (5 Apts)

23 Garcia Jose Luis [S] [C] [E] 329-2871

24-28 Not Verified (5 Apts)

29* Sequora

30-31 Not Verified (2 Apts)

32 Allen Kevin [S] [C] [E]

33-39 Not Verified (7 Apts)

HOUSEHOLDS 279

SAGE VIEW CT (SPARKS)-FROM 890 SAGE VIEW DR SOUTH

* ZIP CODE 89454 82

* SAGE VIEW DR INTERSECTS

905* Eymann Robin

* Tonkin Matt

* Eymann Jeanne E

916 Beatty Raymond W & Kim E [S] [C] [E] 366-6653

925 Powell B A [S] [C] [E] 630 Not Verified

936 Ogden Thomas M & Lois V [S] [C] [E] 365-7946

945 Mackey John D [S] [C] [E] 366-8694

HOUSEHOLDS 6

SADDLEBOW CT -FROM SADDLEBOW DR SOUTHEAST

* ZIP CODE 89511

* SADDLEBOW DR INTERSECTS

14225* Cuapera C R 861-2436

14230* Kuzora D F 861-2436

HOUSEHOLDS 2

SADLER WAY cont'd

6* Moran Ronald E

7* Naguchi Takako

8* Gerbel Richard

9* Provanse Gary

10* Tuckee Linda

10* Arnold William E

11* Burris Mark

12* Cantrell Susan

13* Johnson Kevin M

14* Mc Donnell Dennis

16 Vacant

16* Medeiros Lily

665 Apartments

1 Vacant

2* Payton Floyd

3* Campbell James

4* De Lacruz Eusebio

5* Andranigan Genie

6* Mc Neil Ned

7* Stonetrot Jim

8* Coble Vincent

9* Panis Terelyn

10* Renard Joe

11* Qureshi Abdul

12* Sedlacek Char J

13* Lambert Roxanne

14* Nicholson Ramon

15* Green Jamie

16* Harrington John

16* Hannah Jacob

676 Apartments

1* Dunn Jeremy

2* Alvarez Luis D

3* Rock Gene

4* Batts Gary

5* Terry David

6* Sulran Stanley

7* Crawford Charles

8* Luck Jerry

9* Kerahy Otto

10* Fongueno Ralph

11* Lass Shawn

11* Yeager Phillip

12* Conert Jacqueline

12* Nixon Robert

13* Lai Sonia

14* Piller Jim

15* Bassett Chane

16* Gordon Kathy

16* Moran Don

677 Apartments

1 Vacant

2* Britton Ken

2* Giles Maxine J

3* Stapleton Egon

4* Newton Richard

4* Jones Gina

5* Fulkerson David

6* Galorey Stephen

6* Cantrell Charles

7* Delgado Roger

7* Podgers J & Walt

8* Anderson Peggy

9* Torres Anthony

10* Fisher Louis

11* Seymour Linda

12* Wood Larry

13* Monahan Ronald

14* Gundersen Norma

15* Yee Richard

16* Boltz Ron

16* White Dan

579 Apartments

1* Evans Maynard

2* Maguire Kinda

3* Campbell Jim T

4* Haults R L

5* Wise Richard

6 Vacant

7* Fandoulla William

8* Mullendore Wanda

681 Apartments

1* Hernandez姚

2 Vacants

3* Mermedagh Ahi

4* Bowls William

5* Rifflet Clyde

6* Douglas Michelle

6* Torres Albert

7* Reason Lorenzo

8 Vacant

583 Apartments

1* Puckett Michael

2* White Wayne

3* Snyder James

4* Krucik Robert

5* Weaver Cary

6* Dunn Charles

7* Lauderdale Todd

8* Gresal Dennis

585 Apartments

1* Davidson Mary

1* Foley J

2* Mc Cloud Steve

3* Mellon Wayne R

4* Mansour Mohammad

5* Ryan Charles

5* Pantello Russell

6* Luter Angelo

6* Kayle Jerri

7 Vacant

8* Speckman Judi

587 Apartments

1* Gallagher William

2* Simpson Debbie

3* Ramsey Charles

4* Newman Tom

4* Burton John

5* Grew James

6* O'Brien Patrick

7* Poloni Jose

SADLER WAY cont'd

8* Murdock John

889 Apartments

1* Lugo Patricia

2* Torres John

3* Persson Jon

4* Fraynoshi Jerald

5* Mc Donald Bob

6* Taylor Treanille Jr

7* Hlan James

7* Holcomb James A

8* Catlett Vernell

9* Tolsonson Ray

10* Reid Bruce M

11* Kanau Tom

12* Blackman Roger

13* Gowan Melissa

14 Vacant

15* Caldwell Robert

16* Quantrell Ruby L

16* Smith Terry

691 Apartments

1* Fletcher Michael

2* Banks Wyman

3* Pendaris William

4* Douglas Stephen

5* Yanagi Tomoya

6* Morris Christiane

7* Jones Charles

8* Louis Danry

9* Baeta Stephen

10* Price Lillian

11* Lopez Jose A

11* Williams Jerry

12* Stover John

13* Glenn Steve

14* Hensley James J

14* Higgins Alicia M

14* Yamada Munaki

* Wyle David

16* Flugger Ronald

16* Stremme Kenneth W

692 Apartments

1* Zada Bakht

2 Vacant

3* Mc Donnell Georgeita

3* Hawkins George

4 Vacant

5* Mori Robert

6* Adelman Rebinie

7* Katayanagi Ken [S] [C] [E]

8* Lovelady Cara Lee

9* Goodwin Jim

10* Edwards Jim

11* Marcum Mike

12* Rodriguez Ronnie

13 Vacant

14 Thompson Wayne [S] [C] [E]

15* Dougry Larry

16* Savage M

697 Apartments

1* Silva Patrick

2 Vacant

3* Precedel Scott

4 Vacant

5* Bull Samuel T

6* Nowberry Sharon

6* Marcella Jessa

7* Hurrie Cory

8* Follans Ed

8* Zuev Peter

9* Day Glenn

10* Gundersen [S] [C] [E]

11* Newcome Ann M

12* Weber Ronald

13 Not Verified

14 Vacant

15* Herrick Dora K

16 Vacant

626-635a Not Verified (3 Hse)

635b* Trots Craft M & Theresa D 329-5967

645* Baer Steve M & Andrea L 333-9068

657 Not Verified

659* Elliott Quinton E & Roxanne M [S] [C] [E] 322-1960

665 Not Verified

660 Apartments

1 Neri [S] [C] [E]

2 Keller Earl W [S] [C] [E] 329-6416

3 Vuong Tran Anh [S] [C] [E] 329-6550

4 Galli Rubelle [S] [C] [E]

5* Not Verified (6 Apts)

10 Wright Yvonne [S] [C] [E]

11-12 Not Verified (2 Apts)

14 Omohundro Margaret D [S] [C] [E]

15 Conrad E [S] [C] [E] 786-1944

16 Not Verified

17 Quach Hoang [S] [C] [E]

18-22 Not Verified (5 Apts)

23 Garcia Jose Luis [S] [C] [E] 329-2871

24-28 Not Verified (5 Apts)

29* Sequora

30-31 Not Verified (2 Apts)

32 Allen Kevin [S] [C] [E]

33-39 Not Verified (7 Apts)

HOUSEHOLDS 279

SAGE VIEW CT (SPARKS)-FROM 1 BLK WEST OF HOWARD DR EAST 2 SOUTH OF GREENBREE DR

* ZIP CODE 89454 82

* HOWARD DR INTERSECTS

830 Shriver Le Roy W & Roberta L [S] [C] [E] 366-8353

* Shriver Roberta L 366-8353

845* Panisaidi N L [S] [C] [E]

860 Bates Ken M & Peggy A [S] [C] [E] 366-6282

870* Gian Edward J & Susan 369-2006

885* Morgan Dawn D 366-8187

900 Brock Marc M & Janice M [S] [C] [E] 366-6363

910 Starr Marshall R [S] [C] [E] 369-4367

920 Schmidt Steven W [S] [C] [E] 369-4304

* SAGE VIEW CT INTERSECTS

960 Bachtell Russell C & Rhonda [S] [C] [E] 369-4307



EARL E. GAMES INC.
CONSTRUCTION
 Excavating and Grading - Contractors
 Loaders - Backhoes - Tractors - Compressors - Demolition
 Nevada Contractors License No. 210
 Reno, 89509

1380 Humboldt Street
 Tel. 323-4725

1895 Plumas
 Tel. 852-4063



R. SUPPLY CO.
 Wholesale Only
 See Ad in Buyers Guide Under Building Materials
 315 Record St., Reno, NV 89512
 P.O. Box 2877, Reno, NV 89505
 (702) 688-5000

3245 W. Potrero Rd., Winnemucca, NV 89445
 P.O. Box 1850, Winnemucca, NV 89445
 (702) 523-4479

307 ★ NEW NEIGHBOR

SAGE ST-Cont'd
 E 4TH ST INTERSECTS
 E 6TH ST INTERSECTS

SAGE VIEW CT (SPARKS)-FROM 930 82
SAGE VIEW DR SOUTH

ZIP CODE 89431
 905 Whitcomb Michl D
 915 Beaty Raymond W @ 356-6553
 925 No Return
 935 Ogden Thos M @ 358-7946
 945 Mackey John D @

SAGE VIEW DR (SPARKS)-FROM 1 82
BLK WEST OF HOWARD DR EAST 2
SOUTH OF GREENBRAE DR

ZIP CODE 89431
 700-760 No Return (7 Hses)
 No Return
 775-785 No Return (2 Hses)
 HOWARD DR INTERSECTS
 830-945 No Return (9 Hses)
 SAGE VIEW CT INTERSECTS
 950-995 No Return (6 Hses)
 O'CALLAGHAN DR INTERSECTS
 PAISLEY CT BEGINS
 ROBBIE WAY INTERSECTS
 1001 No Return
 1002*Copple Janice A
 1011*Westman Janica C @ 359-6499
 1021 Campbell Jay @ 356-7443
 1031 Goodwin Cheryl A @ 359-9319
 1041 Sniffen Mark @
 1051*Herzog Bruce C
 1061*Case Lyle R @
 1064 Paterson Chris G @ 355-8371
 1071 Pedrolli E Gill @ 359-7813
 1072 Kim Young Nam @ 358-3243

SAGEBRUSH DR (SUN VALLEY) 100
FROM 200 W 1ST AV NORTH

ZIP CODE 89433
 SUNFLOWER DR INTERSECTS
 5034*Alvarez Jose B @ 673-9655
 5044 No Return
 5051 Maddox Ken O @ 673-6441
 5054 Fisher Chris K @ 673-4125
 5061 Vacant
 5064 Avera Betty F @ 673-4825
 5067 Vacant
 5071 Olivas Alfredo @ 637-2621
 5074*Smith Robt D @ 673-3828
 5081 Corral Alfred @ 673-1887
 5084 Ross Melvin
 5094 No Return

SAGEHEN LA -FROM LA FRANCE LA 173
EAST 1 SOUTH OF NEWPORT LA

ZIP CODE 89506
 KATE LA INTERSECTS
 LA FRANCE INTERSECTS
 1408-1602 No Return (3 Hses)
 1604 Curr John @ 329-2495
 1606 Creech Dwayne L @
 1608 Jacobs Jeff D @ 329-4565
 1615 Wageman Ken @ 329-1291
 1620 Kelso Dorothy M 322-1954
 1640 Vacant
 1655*Wagoner Kenneth W
 1660 Vacant
 1675 Marsh Millard D 786-8132
 1680 No Return
 1710 Oxier Bliss 786-9869
 1715 Anderson
 1725 Ellis
 1775*Momen Robin
 1800 Drake Fred E @ 322-5463
 1825 Harrison Phillip @
 1830*Martin S S
 1855 No Return
 1865*Porter C E
 1880*Lockhart Jas S
 1901 Aldabe Linda Mrs @ 322-1836
 1920 Saltz Robt E @ 786-0560
 1925 Hayhurst Tim @ 323-8945
 1960 Davis Raymond C @
 1980 Witbeck Harry L 329-5336
 2000 Holmes Barbara C @ 329-9443
 5005*Phillips Buddy 324-0803

5015 Vacant
 5025 Harcastle Arvil R 786-3173
 5035 No Return
 5045*Harcastle D E
 5055 Trematore Joel M @ 322-0782
 5065*Hayden Steve 323-6541
 5400 No Return
 CLIFFORD DR INTERSECTS

SAGEWOOD DR (STEAD)-FROM 10700 83
STEAD BLVD EAST

ZIP CODE 89506
 9905*Rahn Paul D 972-5847
 9915 No Return
 9935 Ditch James E 972-3852
 WHITE SAGE DR INTERSECTS
 10005 No Return
 10015 Bevege Jerry
 ANDES ST INTERSECTS
 10017 Tietel Dave P
 10021-10025 No Return (3 Hses)
 10031 O'Brien Daniel W
 10051-10055 No Return (3 Hses)

SAGITTARIUS DR -FROM 2250 153
ANDROMEDA WAY WEST

ZIP CODE 89509
 1900 No Return
 1950*Sala A
 2200 Anderson Robert D @ 323-1679
 2240 Timmons Jas A @
 2270 Bailey Pat J @ 323-6069
 2275 Delaney Roy R @ 786-0679
 2300*Mahan Don A @
 2305 No Return
 2310 Ferrell James C @ 322-1144
 2325 No Return
 2340*Dietel W E
 2345 Angelides John M @ 323-2519
 ANDROMEDIA WAY INTERSECTS
 2365*Spurgeon Joe T @
 2370 Brennan Richd W @ 322-2550
 2375 Ganser Joseph H @ 329-5073
 2380 Lansford David L @ 323-2928
 CAMELOT WAY INTERSECTS
 2400*Jacobs J A
 2410*Kinney S A
 2420 Mc Killip Wayne T @ 322-7372
 2430 Wilson Lyle @ 329-7957
 2440 No Return
 2444 La May Jas R Jr
 2450*Karlin Robt @ 323-7938
 2455 Mowbray Jerry H
 2460 No Return
 2465 Berry David P @ 786-6611
 2470 Lucero
 2475*Juestel Robt 323-1564
 2480 Helms John D @ 322-5996
 2485 Hunt Randall @ 786-8783
 2490 Clauson Dale L @ 323-8876
 2495 Lane Randy J @ 323-0011
 LANCELOT WAY INTERSECTS
 2500 Jacobsen Robt A @ 348-6667
 *Jacobsen Jennifer L Mrs
 2505*Moore Randall 329-2701
 2510 No Return
 2520*Springgate J P @
 2525 Kaufman Chas E 329-0145
 2530 Johnson Michl C @
 2540 Anderson Timothy C @ 786-7958
 2545 Bowles Jerry @
 2550 Hines R @ 329-4912
 2555*Leone Cosmo @ 329-1636
 2560-2565 No Return (2 Hses)
 Weekes Donna @ 322-9205
 2570 Chandler Wm H @ 348-8457
 2575 Newmark Michl J @ 322-7690
 2585*Doerries J T
 2595*Dickinson J
 2700-2710 No Return (3 Hses)
 2755*Wallace Don 322-7038
 2785 Broch Michael @ 323-4371
 2820*Esposito M R
 2840*Langerman J A
 2845*Kennedy W
 2850*Mittelstadt Gerald D mining eng @
 786-1665
 2855 No Return
 2870 Harris David A 348-6393
 2880 No Return

SAGUARO DR (SUN VALLEY)-FROM 104
LEON DR NORTH TO CARNES DR

ZIP CODE 89433
 4940 No Return
 4945 Barnard Keith
 4950 Franks Wm G Jr 673-9727
 4955*Reed Joe T @ 673-0216
 4960 Frain Garry G @ 673-9565
 4965*Tehrani Lee 673-9721
 4975 No Return
 4980*Sturm Geo
 4990 No Return
 5000 Cruz Adriano V @ 673-6021
 5010 Rowden D W 673-3522
 5020 Provenz, Sharon W Mrs 673-5792
 LLEWELLYN RD INTERSECTS
 5040 Rollwagen Eug W 673-5757
 5044 No Return
 5047 Vacant
 5050 Nowaski R @ 673-2638
 5055 No Return
 5060 Di Giovanna Jerome K @
 5065 Adams Don F @ 673-0825
 5065 No Return
 5070 Fales David C @ 673-3406
 5074 Mc Donald Alice J 673-3869
 5075 Savola Wayne @ 673-0908
 5080 Trimble Del W @
 5086 Lively Charles R 673-3155

ST ALBERT'S DR -FROM WYOMING AV 105
EAST 1 NORTH OF ELMCREST DR

ZIP CODE 89502
 1210 Matherly J L @ 747-4607
 1214 Wojtkowiak Walter J 747-4646
 1220 Felton Winnie T Mrs @ 747-1754
 1224*Kennedy Marshal R @ 747-3996
 1230 Lilley Tom L @
 1234 Mirch Kenneth M @ 747-2015
 1240 Thomas Susan A 747-2362
 1244 No Return
 1250 Dean John P 747-1648
 1254 Vacant
 1255 Saint Albert's Parochial School 747-3392
 1260*Marsh C R @
 1264 Rosaia Ernest D Jr @ 747-2652
 1270 Mc Bride Rex @ 747-5228
 1274 Beyer Erik @ 747-4053
 1279 Vacant
 1280 Jennings James E @ 747-4269
 1284 Reed Wayne H @ 747-5183
 1290*Turner G M

ST ANDREWS CT -FROM SLEEPY 79
HOLLOW DR SOUTHEAST 1
NORTHEAST OF E HIDDEN VALLEY
DR

ZIP CODE 89502
 5685*Phenix John @ 331-1958
 5585*Davis Alex N @ 356-0144
 5590 Monroe Duncan A @ 358-5299
 5591 Vacant
 5595*West Richd @
 5598 Stamos Thomas G @ 355-9331
 5599*Adamson Kent @ 358-1450
 5600*Stiebiel Rick @ 358-1732
 5601*Regan Jas T @ 355-1157
 5610 Hart Harry D @ 359-5616
 5615*Maupin Doug @ 359-3820

ST ANDREWS DR -FROM 1 NORTH OF 79
SEQUOIA LA SOUTH 1 SOUTHWEST OF
SLEEPY HOLLOW DR

ZIP CODE 89502
 3550 No Return
 SEQUOIA LA ENDS
 3685 Padgett Robt R @ 358-7201
 3710 No Return
 3730 Lipparelli Leo J @ 359-5843
 3780 Odencrantz F Kirk @ 331-6840
 3880 No Return
 3990 Yogan
 SKOKIE WY INTERSECTS
 4010 Jayo D @
 4115*Helseth Lawrence J 358-3895
 4220 No Return
 4440 Stoll Stanley K @ 331-9025
 4660 Duerr H Richd @ 331-1477
 4880*Lebroke John L @ 331-0123

Who
 Sells
 It?
 Is
 Answer
 by the
 Classif
 Busine
 Lists
 in this
 Direct

Adjacent Sage Point Ct 1991